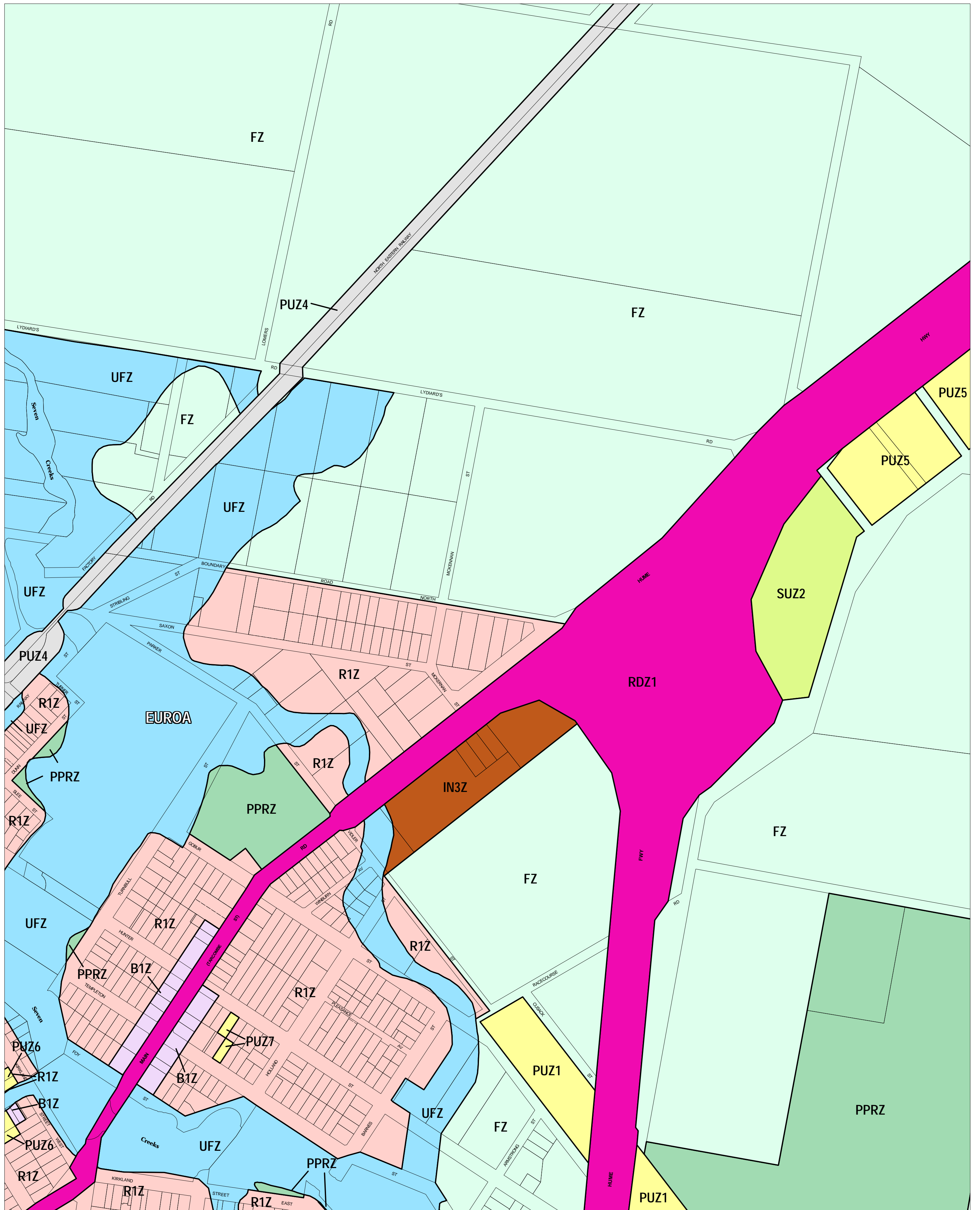
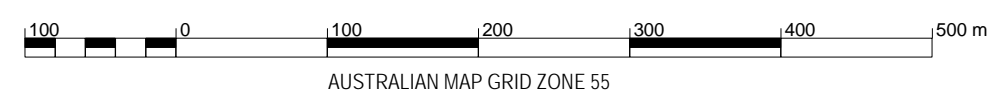


STRATHBOGIE PLANNING SCHEME - LOCAL PROVISION

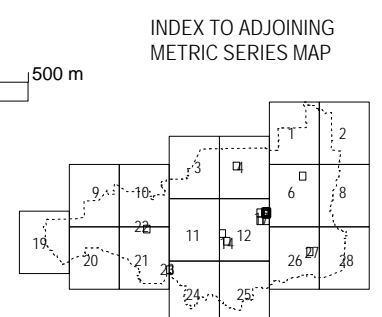


This publication is copyright. No part may be reproduced by any process except in accordance with the provisions of the Copyright Act. © State of Victoria.
 This map should be read in conjunction with additional Planning Overlay Maps (if applicable) as indicated on the INDEX TO MAPS.

Business	B1Z Business 1 Zone	PUZ4 Public Use Zone Transport
Industrial	IN3Z Industrial 3 Zone	RDZ1 Road Zone Category 1
Public Land	PPRZ Public Park And Recreation Zone	Residential
PUZ5 Public Use Zone Cemetery/Crematorium	PUZ6 Public Use Zone Local Government	R1Z Residential 1 Zone
PUZ7 Public Use Zone Other Public Use	PUZ1 Public Use Zone Service And Utility	Rural
		FZ Farming Zone
		Special Purpose
		SUZ2 Special Use Zone 2
		UFZ Urban Floodway Zone



THIS MAP INCORPORATES APPROVED ZONES AS AT: 04/05/2006 AMENDMENT C35



Printed: 10/5/2006