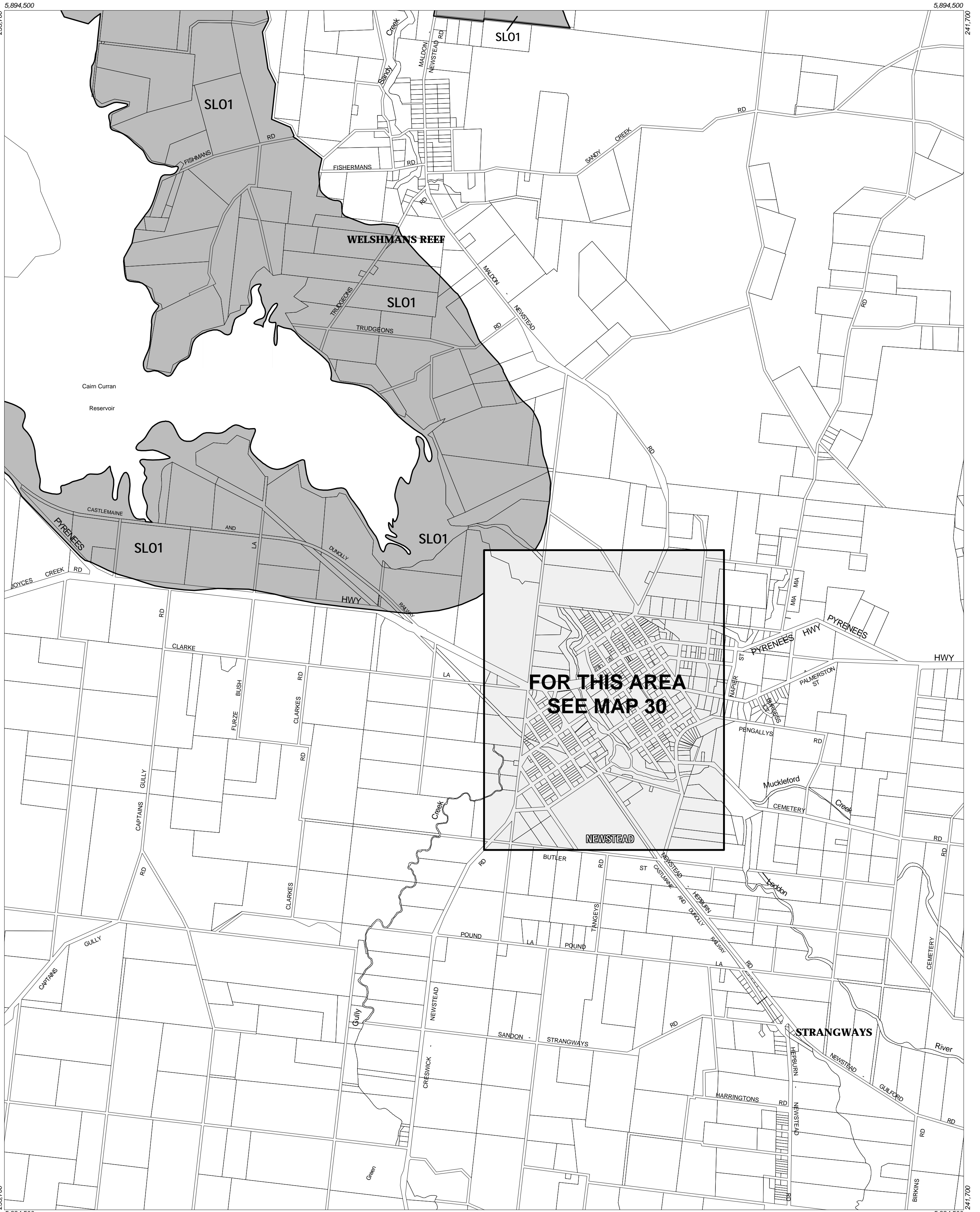


MOUNT ALEXANDER PLANNING SCHEME - LOCAL PROVISION

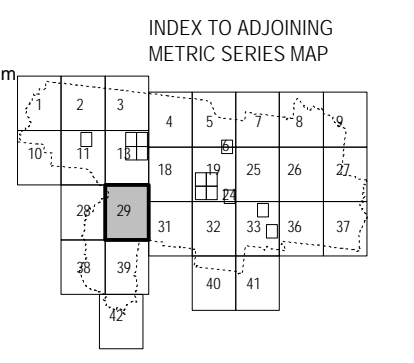
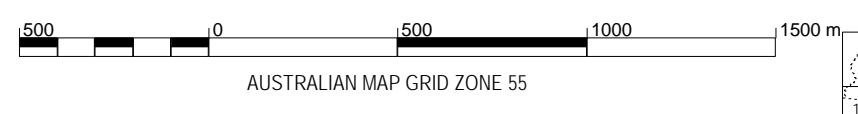


5,884,500 This publication is copyright. No part may be reproduced by any process except in accordance with the provisions of the Copyright Act. © State of Victoria.

This map should be read in conjunction with additional Planning Overlay Maps (if applicable) as indicated on the INDEX TO MAPS.

Overlays

- SLO1 Significant Landscape Overlay - Schedule 1



Printed: 2/5/2003