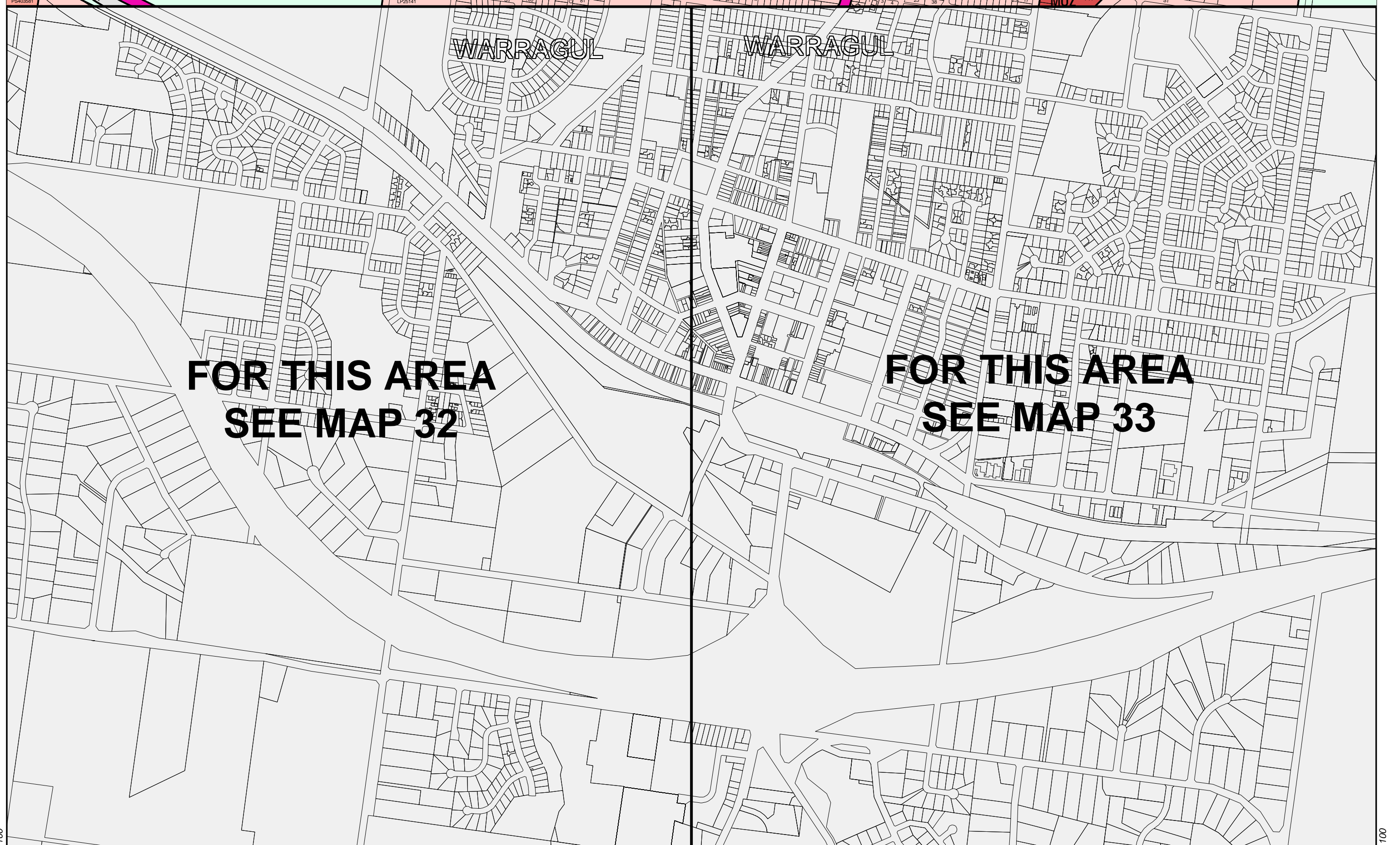
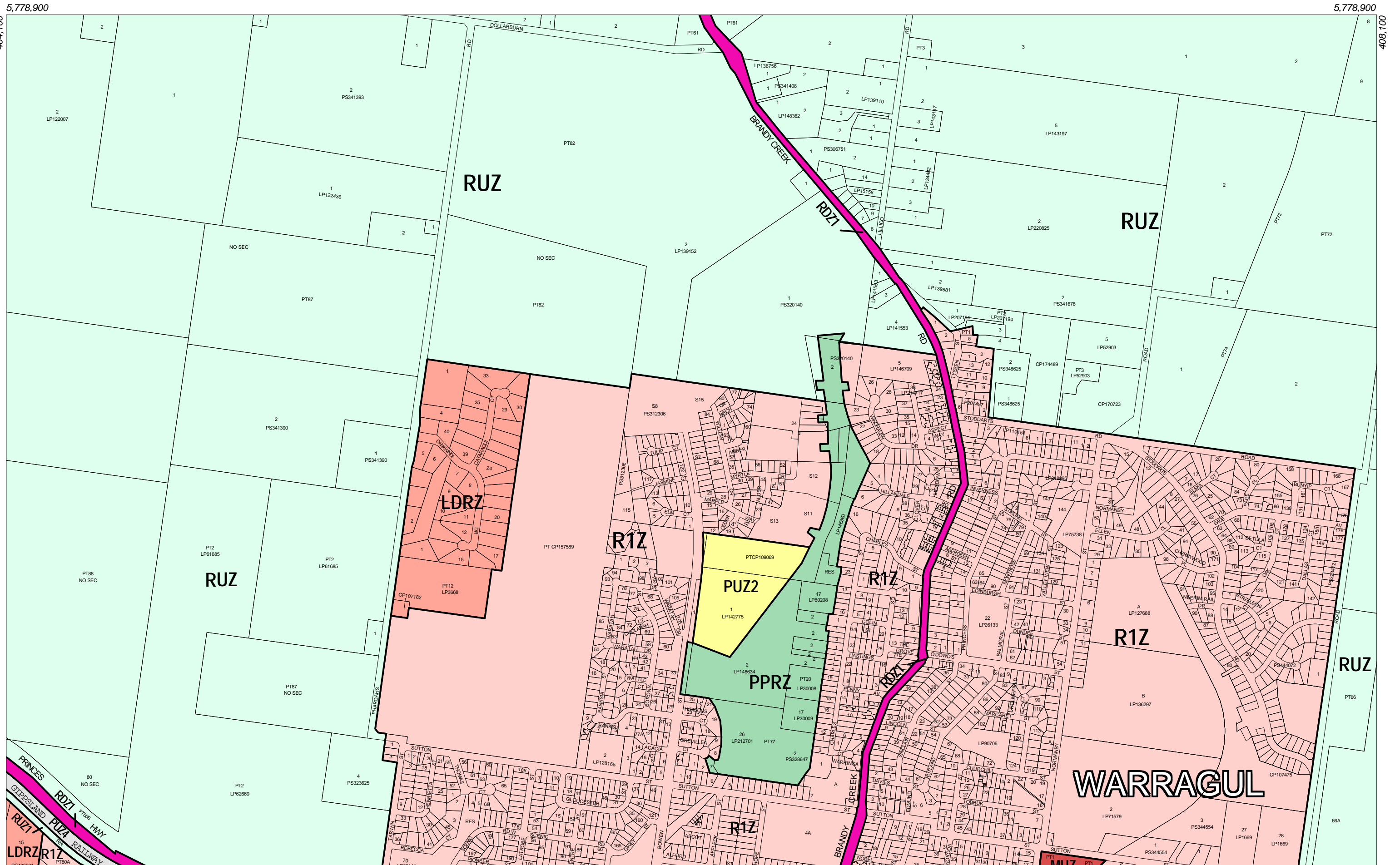


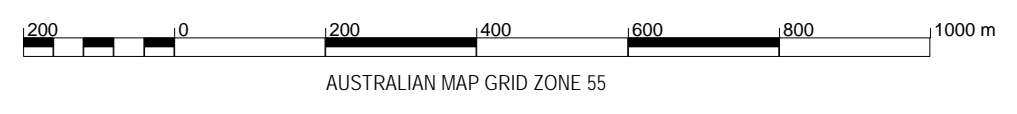
BAW BAW PLANNING SCHEME - LOCAL PROVISION



This publication is copyright. No part may be reproduced by any process except in accordance with the provisions of the Copyright Act. © State of Victoria.

This map should be read in conjunction with additional Planning Overlay Maps (if applicable) as indicated on the INDEX TO MAPS.

| Public Land | |
|-------------|---------------------------------|
| PPRZ | Public Park And Recreation Zone |
| PUZ2 | Public Use Zone Education |
| PUZ4 | Public Use Zone Transport |
| RZ1 | Road Zone Category 1 |
| Residential | |
| LDRZ | Low Density Residential Zone |
| MUZ | Mixed Use Zone |
| R1Z | Residential 1 Zone |
| Rural | |
| RUZ | Rural Zone |



Amendment C19
Printed: 10/10/2003

INDEX TO ADJOINING METRIC SERIES MAP