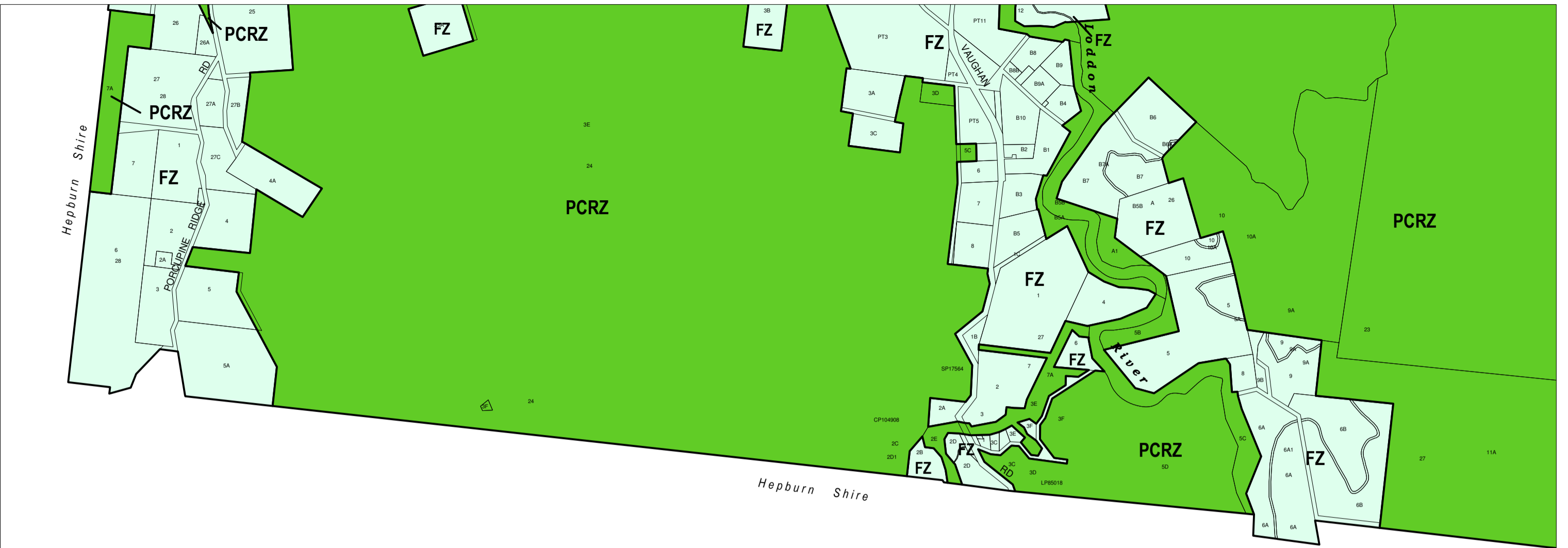


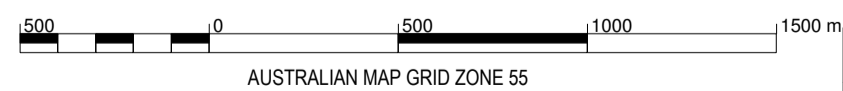
# MOUNT ALEXANDER PLANNING SCHEME - LOCAL PROVISION



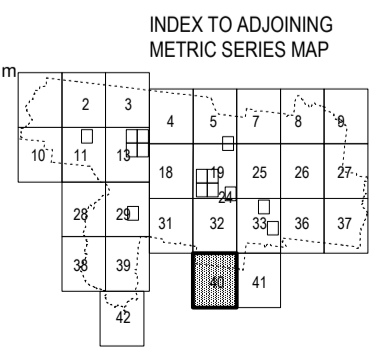
This publication is copyright. No part may be reproduced by any process except in accordance with the provisions of the Copyright Act. © State of Victoria.

This map should be read in conjunction with additional Planning Overlay Maps (if applicable) as indicated on the INDEX TO MAPS.

<b>Public Land</b>	Public Conservation And Resource Zone
<b>Rural</b>	Farming Zone



AUSTRALIAN MAP GRID ZONE 55



Printed: 7/4/2011

AMENDMENT C37