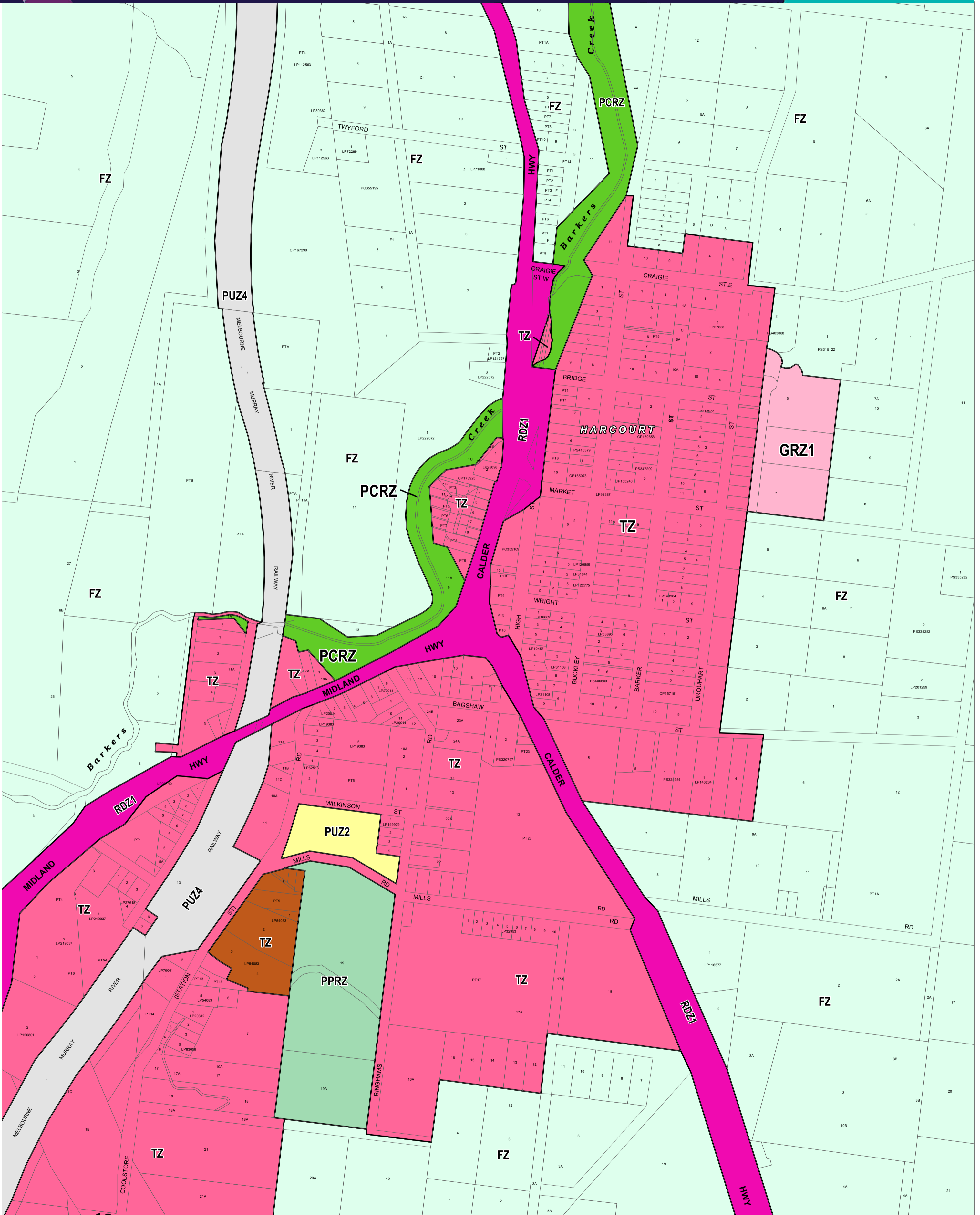


MOUNT ALEXANDER PLANNING SCHEME - LOCAL PROVISION

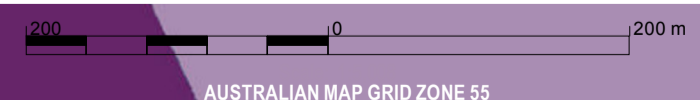


This publication is copyright. No part may be reproduced by any process except in accordance with the provisions of the Copyright Act 1968 State of Victoria. This map should be read in conjunction with additional Planning Overlay Maps (if applicable) as indicated on the INDEX TO MAPS.

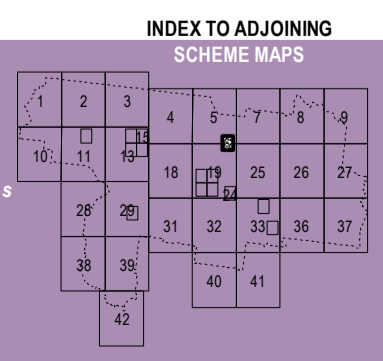
- Industrial**
- Public Land**
- Public Park And Recreation Zone**
- Public Use Zone - Education**
- Public Use Zone - Transport**
- Road Zone - Category 1**
- Residential**

- TZ** Township Zone
- Rural**
- FZ** Farming Zone

Municipal Boundary (if shown)



AUSTRALIAN MAP GRID ZONE 55
 PREPARED BY: Planning Mapping Services



Printed: 9/10/2018

AMENDMENT C84



Environment, Land, Water and Planning

ZONES

MAP No 6