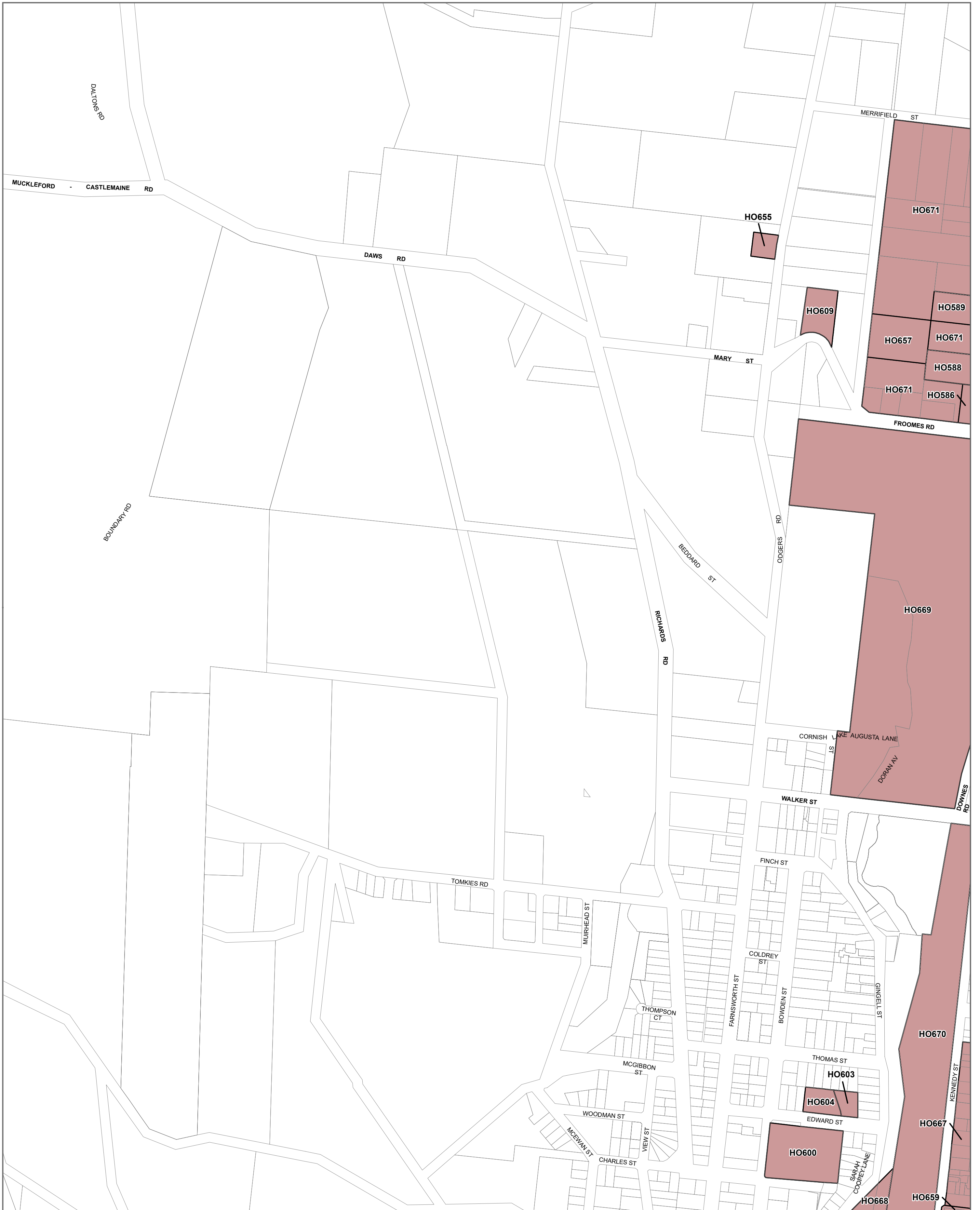



MOUNT ALEXANDER PLANNING SCHEME - LOCAL PROVISION



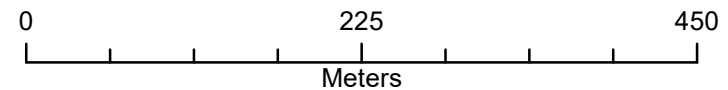
LEGEND

HO - Heritage Overlay



Disclaimer
 This publication may be of assistance to you but the State of Victoria and its employees do not guarantee that the publication is without flaw of any kind or is wholly appropriate for your particular purposes and therefore disclaims all liability for any error, loss or other consequence which may arise from you relying on any information in this publication.

© The State of Victoria Department of Environment, Land, Water and Planning 2020



Australian Map Grid Zone 55



Planning Group
AMENDMENT C93malx
 Printed: 14/09/2020



Environment,
 Land, Water
 and Planning

INDEX TO ADJOINING SCHEME MAPS

