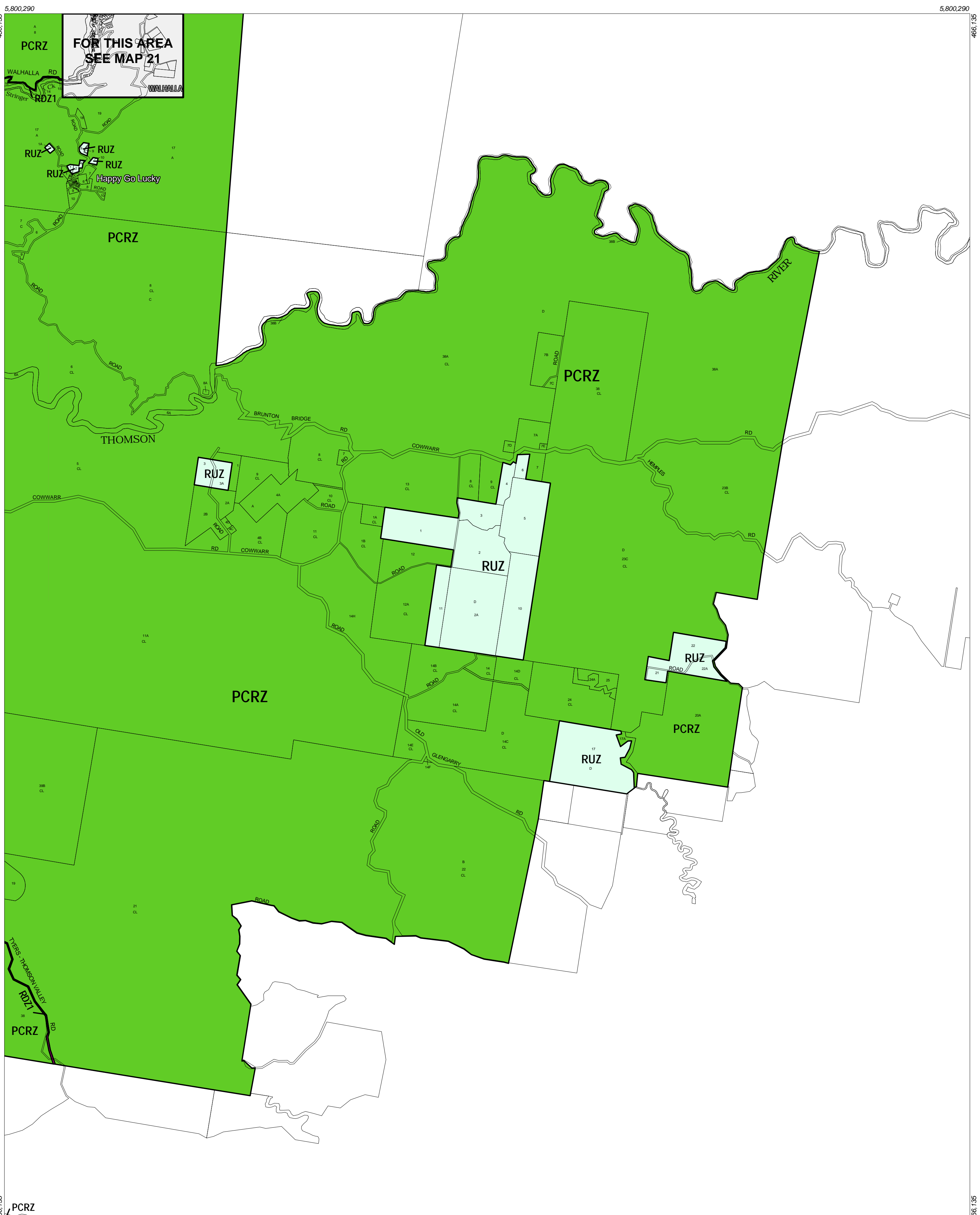


# BAW BAW PLANNING SCHEME - LOCAL PROVISION



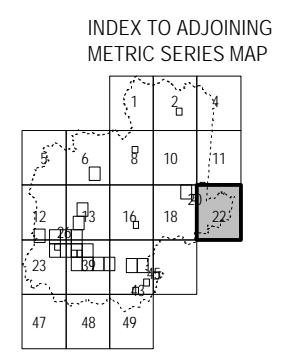
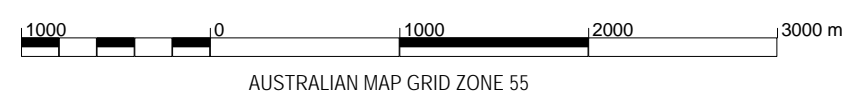
460,135  
5,780,290

5,800,290  
466,135

This publication is copyright. No part may be reproduced by any process except in accordance with the provisions of the Copyright Act. © State of Victoria.

This map should be read in conjunction with additional Planning Overlay Maps (if applicable) as indicated on the INDEX TO MAPS.

|                        |                                       |
|------------------------|---------------------------------------|
| <b>Public Land</b>     | Public Conservation And Resource Zone |
| <b>Rural</b>           | Rural Zone Category 1                 |
| <b>Special Purpose</b> | Special Use Zone 1                    |



Amendment C17  
Printed: 23/6/2003