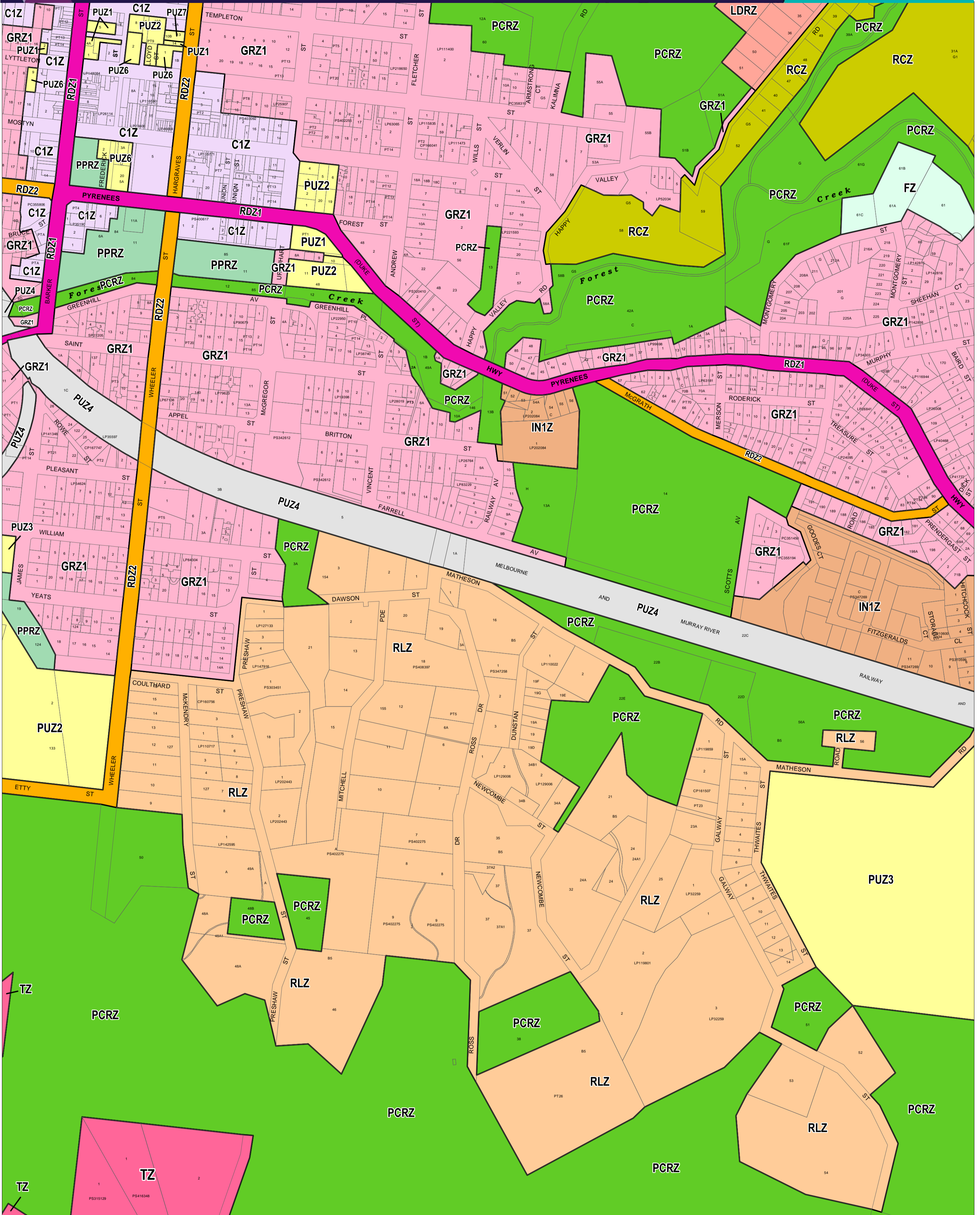


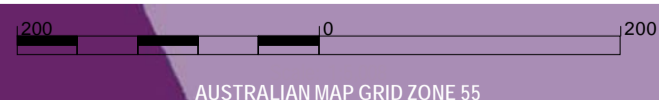
MOUNT ALEXANDER PLANNING SCHEME - LOCAL PROVISION



This publication is copyright. No part may be reproduced by any process except in accordance with the provisions of the Copyright Act 1968 State of Victoria. This map should be read in conjunction with additional Planning Overlay Maps (if applicable) as indicated on the INDEX TO MAPS.

Commercial C1Z Commercial 1 Zone	Public Use Zone - Other Public Use PUZ1	Rural FZ Farming Zone
Industrial IN1Z Industrial 1 Zone	Public Use Zone - Service And Utility PUZ1	Rural Conservation Zone RCZ
Public Land PCRZ Public Conservation And Resource Zone	Public Use Zone - Transport PUZ4	Rural Living Zone RLZ
Public Park And Recreation Zone PPRZ	Road Zone - Category 1 RDZ1	
Public Use Zone - Education PUZ2	Road Zone - Category 2 RDZ2	
Public Use Zone - Health And Community PUZ3	Residential GRZ1 General Residential Zone - Schedule 1	
Public Use Zone - Local Government PUZ6	Low Density Residential Zone LDRZ	
	Township Zone TZ	

Municipal Boundary (if shown)



AUSTRALIAN MAP GRID ZONE 55

PREPARED BY: Planning Mapping Services



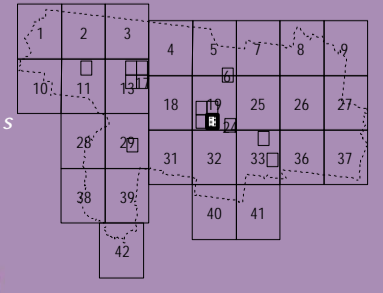
Printed: 23/2/2017

AMENDMENT C81



Environment, Land, Water and Planning

INDEX TO ADJOINING SCHEME MAPS



ZONES

MAP No 23