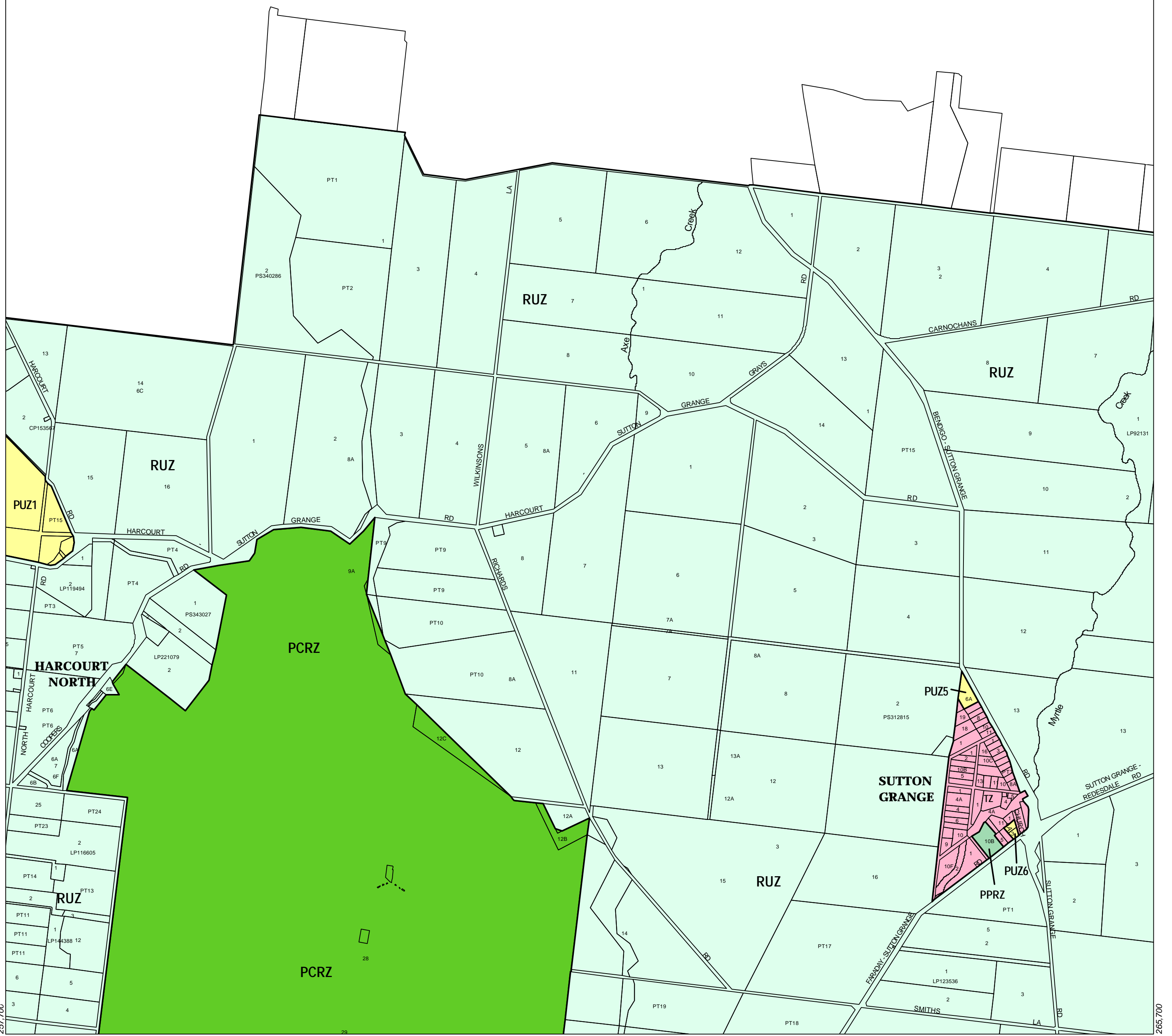


MOUNT ALEXANDER PLANNING SCHEME - LOCAL PROVISION

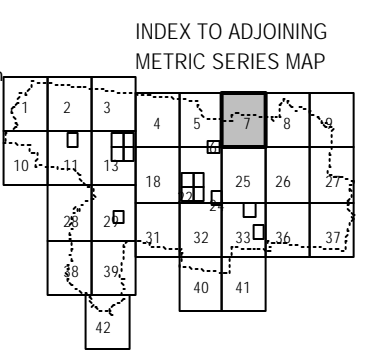
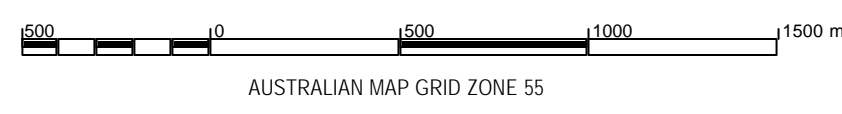
5,911,500 257,700 265,700 5,911,500



This publication is copyright. No part may be reproduced by any process except in accordance with the provisions of the Copyright Act 1968, State of Victoria.

This map should be read in conjunction with additional Planning Overlay Maps (if applicable) as indicated on the INDEX TO MAPS.

Public Land	
	Public Conservation And Resource Zone
	Public Park And Recreation Zone
	Public Use Zone
	Cemetery/Crematorium
	Public Use Zone Local Government
	Public Use Zone Service And Utility
Residential	
	Township Zone
Rural	
	Rural Zone



Printed: 24/6/2003