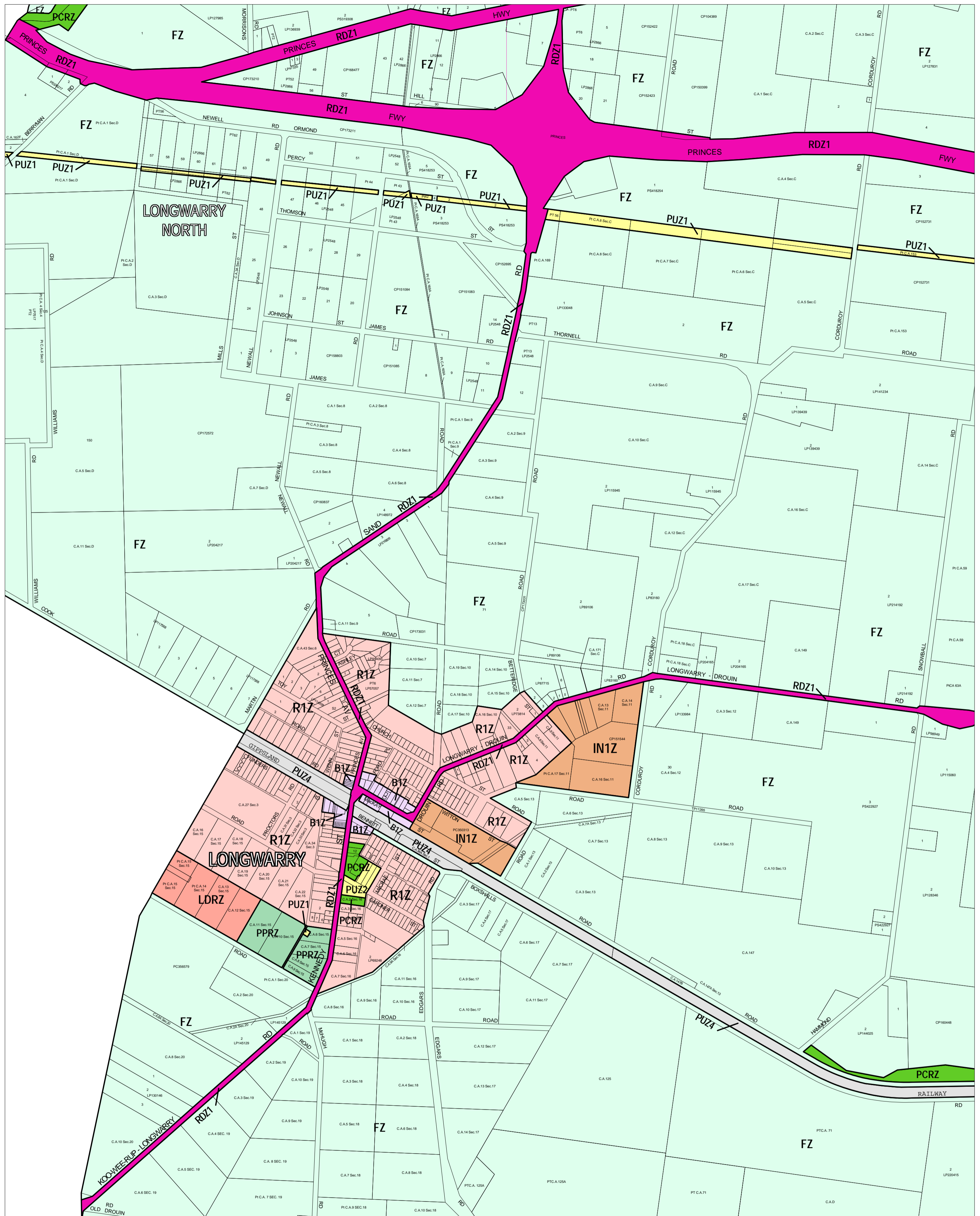


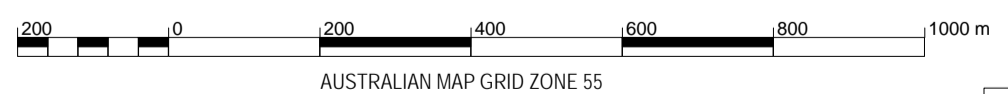
# BAW BAW PLANNING SCHEME - LOCAL PROVISION



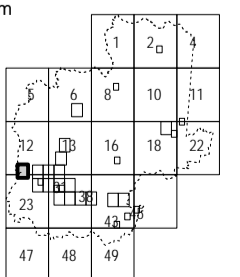
This publication is copyright. No part may be reproduced by any process except in accordance with the provisions of the Copyright Act. © State of Victoria.

This map should be read in conjunction with additional Planning Overlay Maps (if applicable) as indicated on the INDEX TO MAPS.

- |  |                                   |
|--|-----------------------------------|
| <b>Business</b>                            | <b>Road Zone - Category 1</b>     |
| B1Z Business 1 Zone                        | RDZ1                              |
| <b>Industrial</b>                          | <b>Residential</b>                |
| IN1Z Industrial 1 Zone                     | LDRZ Low Density Residential Zone |
| <b>Public Land</b>                         | R1Z Residential 1 Zone            |
| PCRZ Public Conservation And Resource Zone | FZ Farming Zone                   |
| PPRZ Public Park And Recreation Zone       |                                   |
| PUZ2 Public Use Zone - Education           |                                   |
| PUZ1 Public Use Zone - Service And Utility |                                   |
| PUZ4 Public Use Zone - Transport           |                                   |



INDEX TO ADJOINING METRIC SERIES MAP



Printed: 18/1/2007

AMENDMENT C38 PART 1