

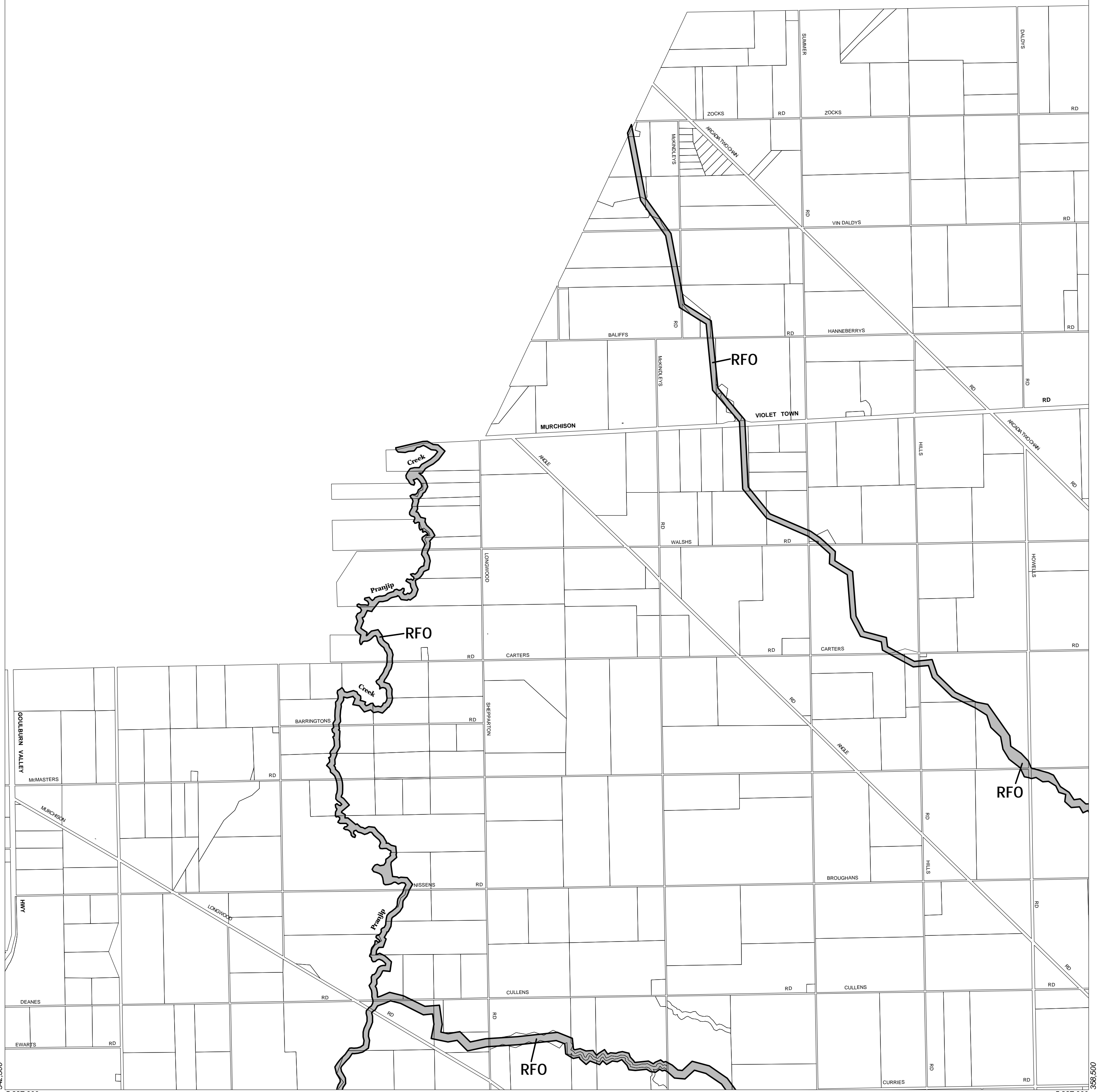
# STRATHBOGIE PLANNING SCHEME - LOCAL PROVISION

5,957,000

5,957,000

342,500

358,500



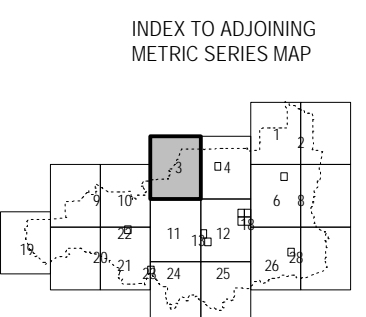
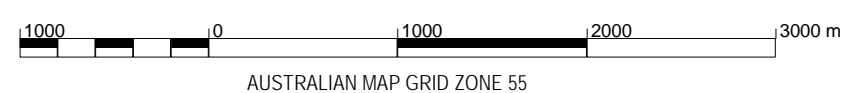
5,937,000

5,937,000

**Overlays**  
 RFO Rural Floodway Overlay

This publication is copyright. No part may be reproduced by any process except in accordance with the provisions of the Copyright Act. © State of Victoria.

This map should be read in conjunction with additional Planning Overlay Maps (if applicable) as indicated on the INDEX TO MAPS.



Printed: 19/6/2003