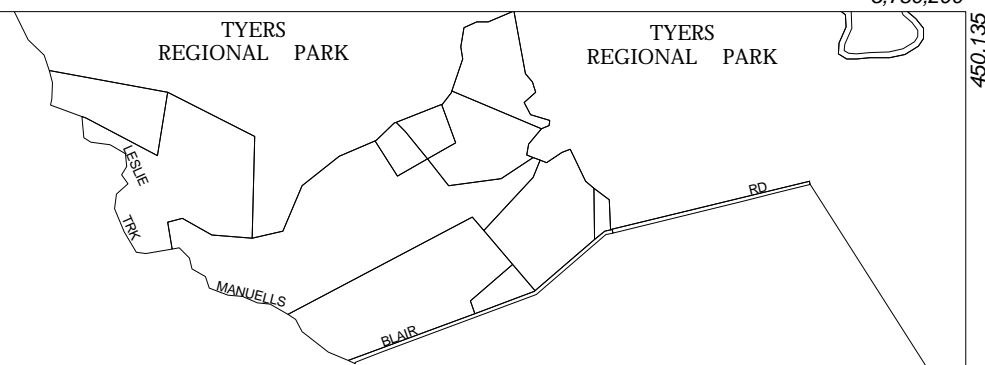
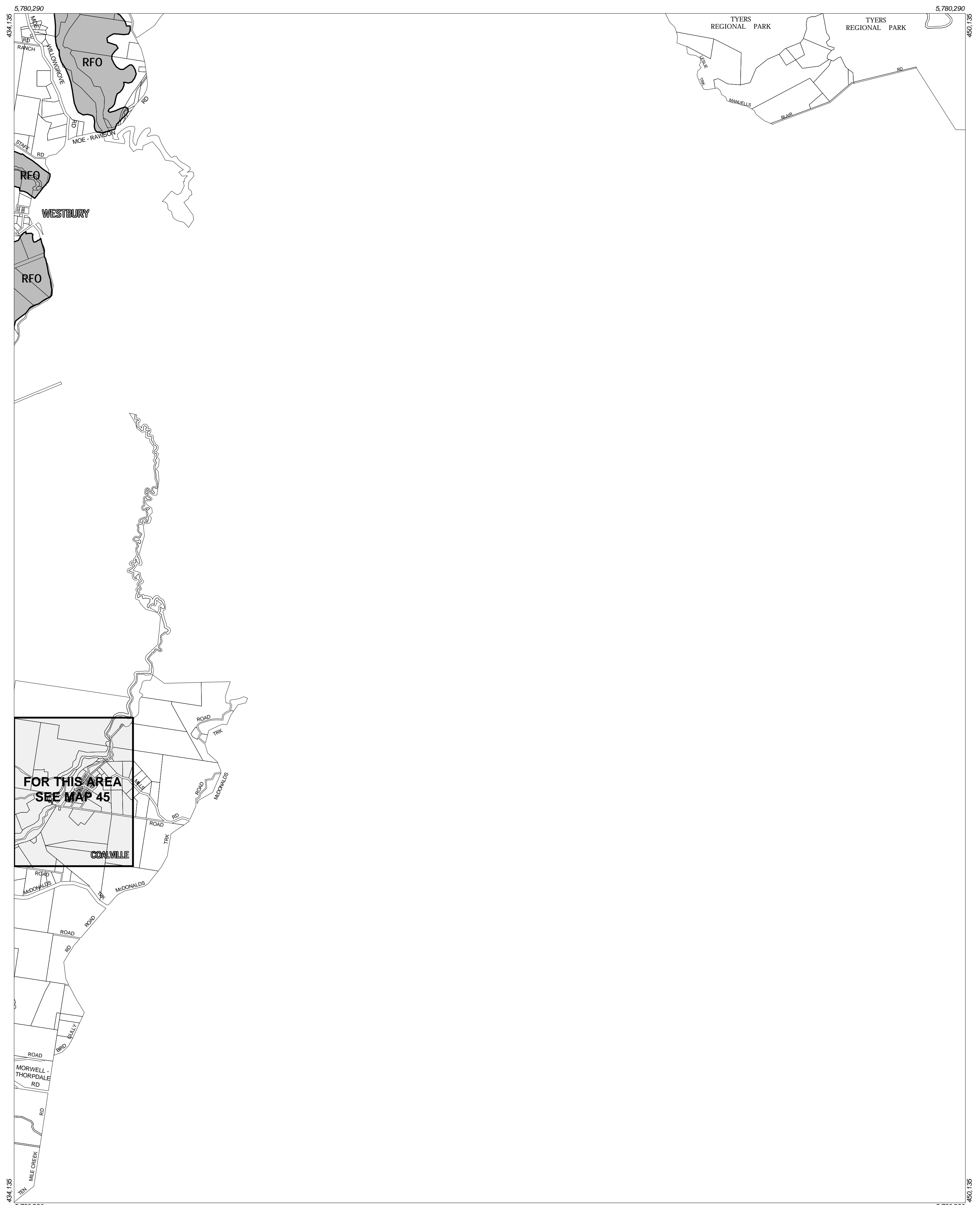


BAW BAW PLANNING SCHEME - LOCAL PROVISION

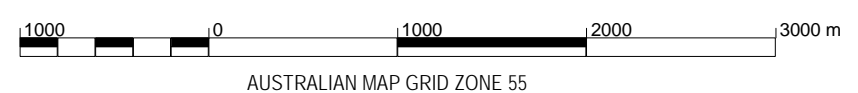


**FOR THIS AREA
SEE MAP 45**

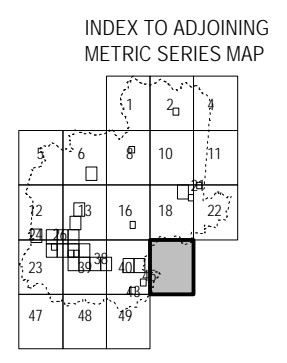
This publication is copyright. No part may be reproduced by any process except in accordance with the provisions of the Copyright Act. © State of Victoria.

This map should be read in conjunction with additional Planning Overlay Maps (if applicable) as indicated on the INDEX TO MAPS.

Overlays	
	Rural Floodway Overlay



AUSTRALIAN MAP GRID ZONE 55



Amendment C17
Printed: 5/22/2003