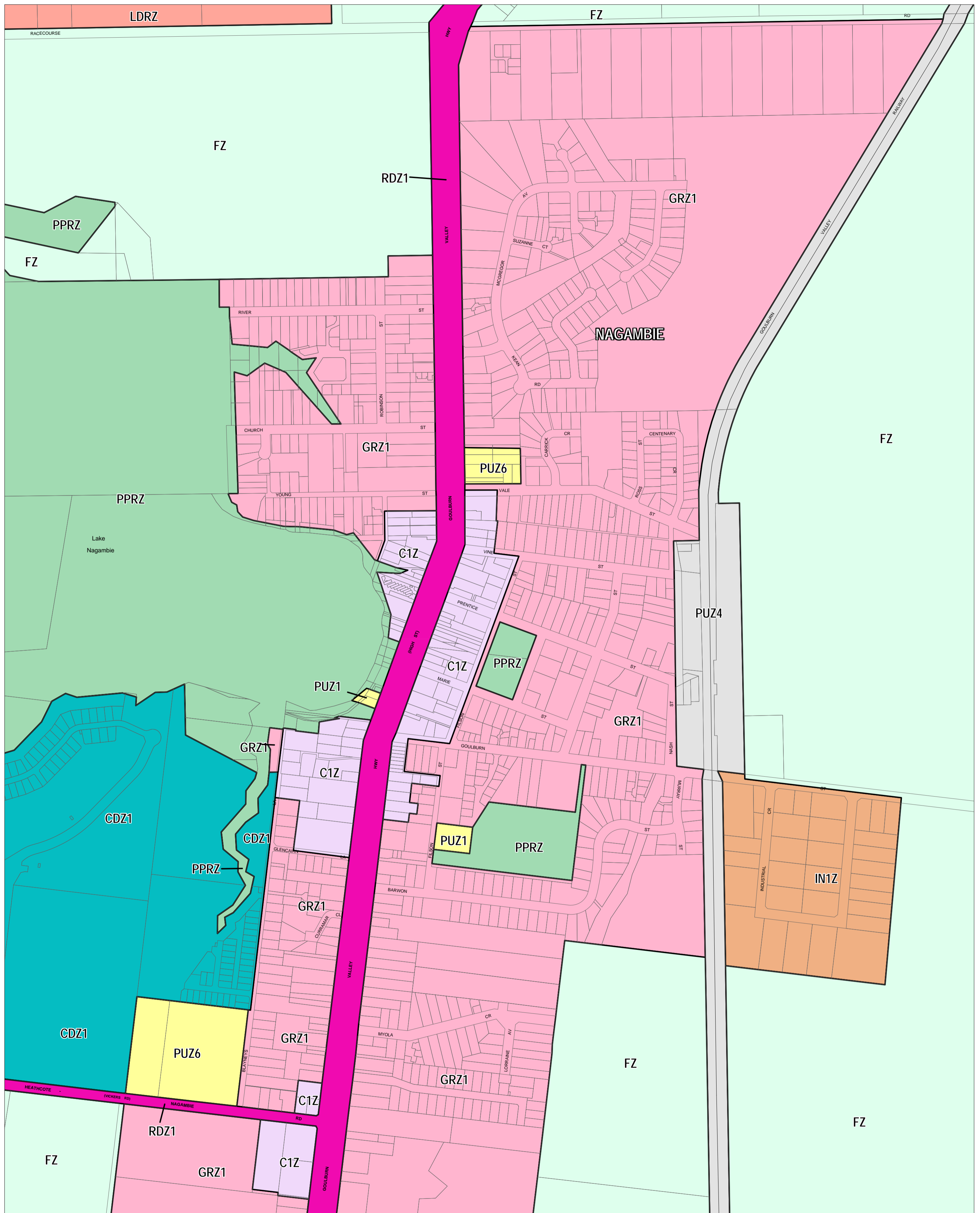
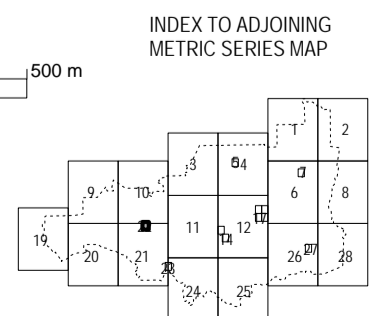
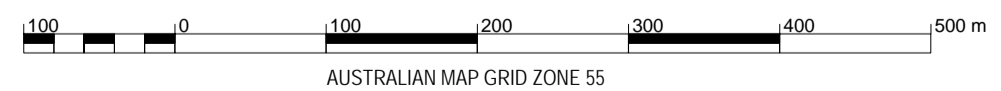


# STRATHBOGIE PLANNING SCHEME - LOCAL PROVISION



This publication is copyright. No part may be reproduced by any process except in accordance with the provisions of the Copyright Act. © State of Victoria.  
 This map should be read in conjunction with additional Planning Overlay Maps (if applicable) as indicated on the INDEX TO MAPS.

<b>Commercial</b> C1Z Commercial 1 Zone	<b>Residential</b> GRZ1 General Residential Zone - Schedule 1
<b>Industrial</b> IN1Z Industrial 1 Zone	LDRZ Low Density Residential Zone
<b>Public Land</b> PPRZ Public Park And Recreation Zone	<b>Rural</b> FZ Farming Zone
PUZ6 Public Use Zone - Local Government	<b>Special Purpose</b> CDZ1 Comprehensive Development Zone - Schedule 1
PUZ1 Public Use Zone - Service And Utility	
PUZ4 Public Use Zone - Transport	
RDZ1 Road Zone - Category 1	



Printed: 10/4/2015

AMENDMENT C42