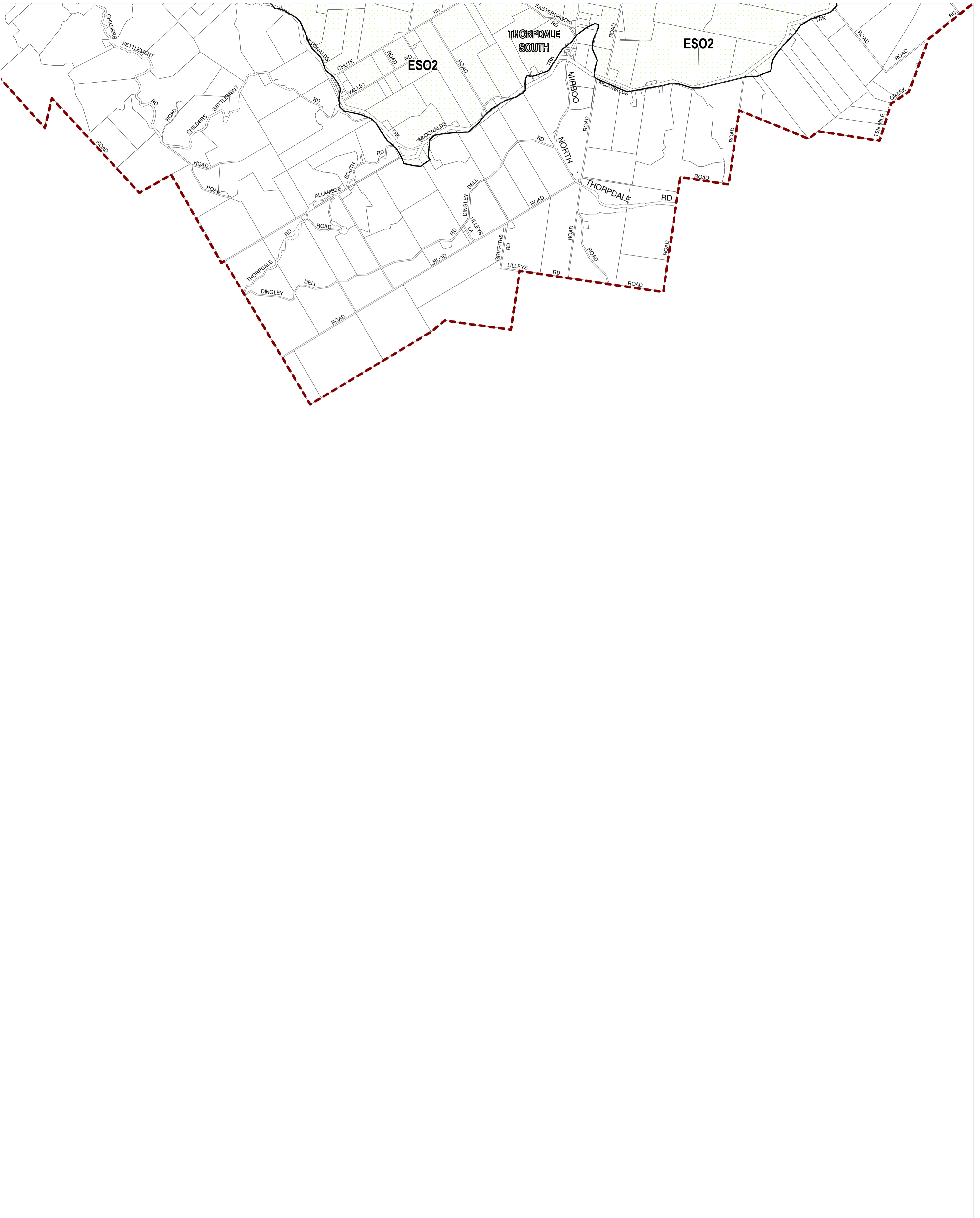


# BAW BAW PLANNING SCHEME - LOCAL PROVISION




This publication is copyright. No part may be reproduced by any process except in accordance with the provisions of the Copyright Act. © State of Victoria.

This map should be read in conjunction with additional Planning Overlay Maps (if applicable) as indicated on the INDEX TO MAPS.

**Overlays**

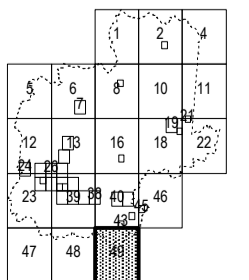
ES02 Environmental Significance Overlay - Schedule 2



AUSTRALIAN MAP GRID ZONE 55



**INDEX TO ADJOINING METRIC SERIES MAP**



Printed: 21/11/2014

**AMENDMENT C104 PART 1**