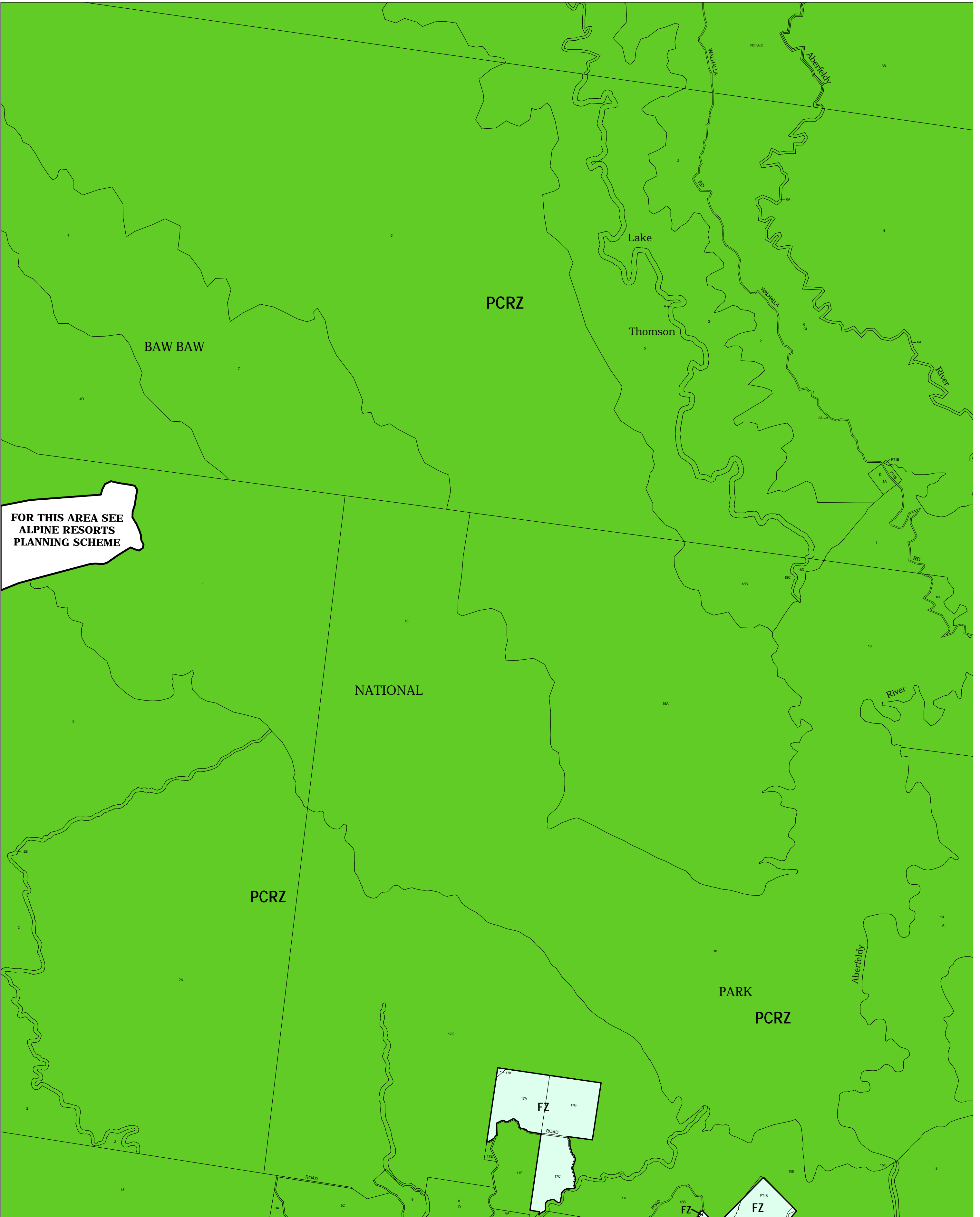


# BAW BAW PLANNING SCHEME - LOCAL PROVISION

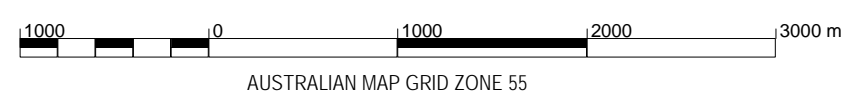


**FOR THIS AREA SEE  
ALPINE RESORTS  
PLANNING SCHEME**

This publication is copyright. No part may be reproduced by any process except in accordance with the provisions of the Copyright Act. © State of Victoria.

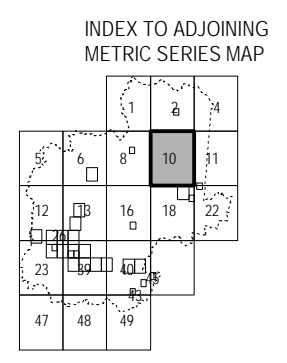
This map should be read in conjunction with additional Planning Overlay Maps (if applicable) as indicated on the INDEX TO MAPS.

<b>Public Land</b>	Public Conservation And Resource Zone
<b>Rural</b>	Farming Zone



AUSTRALIAN MAP GRID ZONE 55

THIS MAP INCORPORATES APPROVED ZONES AS AT: 15/03/06 AMENDMENT C35



Printed: 9/5/2006