

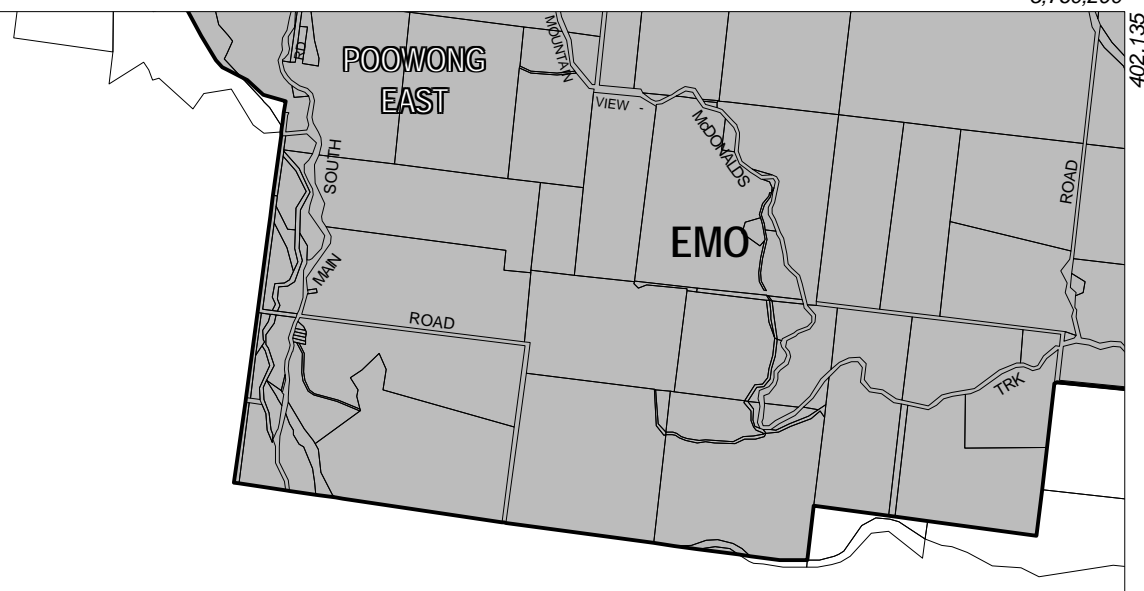
BAW BAW PLANNING SCHEME - LOCAL PROVISION

5,760,290

5,760,290

386,135

402,135



5,740,290

5,740,290

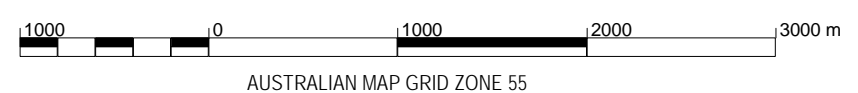
386,135

402,135

This publication is copyright. No part may be reproduced by any process except in accordance with the provisions of the Copyright Act. © State of Victoria.

This map should be read in conjunction with additional Planning Overlay Maps (if applicable) as indicated on the INDEX TO MAPS.

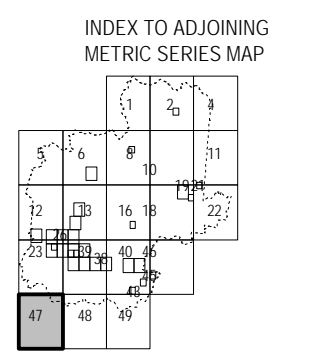
Overlays	
EMO	Erosion Management Overlay



AUSTRALIAN MAP GRID ZONE 55



Amendment C17
Printed: 5/2/2003



EROSION MANAGEMENT OVERLAY

MAP No 47EMO