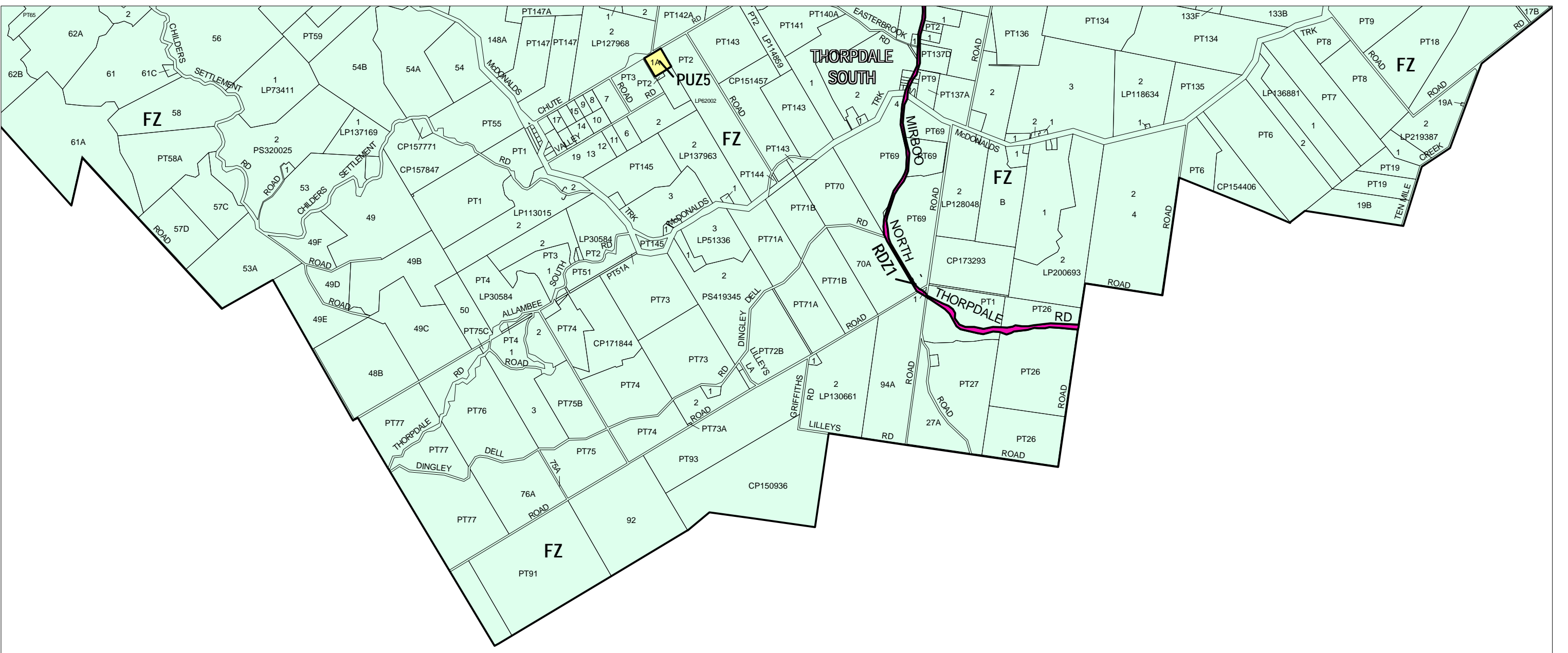


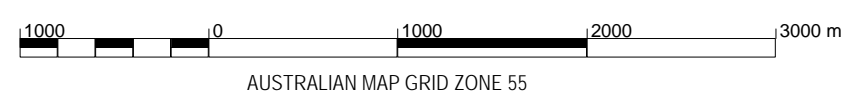
# BAW BAW PLANNING SCHEME - LOCAL PROVISION



This publication is copyright. No part may be reproduced by any process except in accordance with the provisions of the Copyright Act, 1968 State of Victoria.

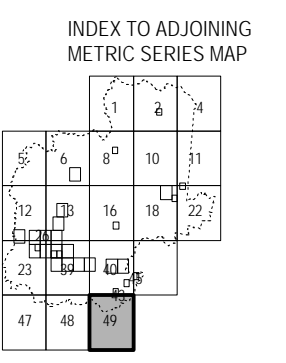
This map should be read in conjunction with additional Planning Overlay Maps (if applicable) as indicated on the INDEX TO MAPS.

<b>Public Land</b>	Public Use Zone
<b>PUZ5</b>	Cemetery/crematorium
<b>Road</b>	Road Zone Category 1
<b>RDZ1</b>	
<b>Rural</b>	Farming Zone
<b>FZ</b>	



AUSTRALIAN MAP GRID ZONE 55

THIS MAP INCORPORATES APPROVED ZONES AS AT: 15/03/06 AMENDMENT C35



Printed: 9/5/2006