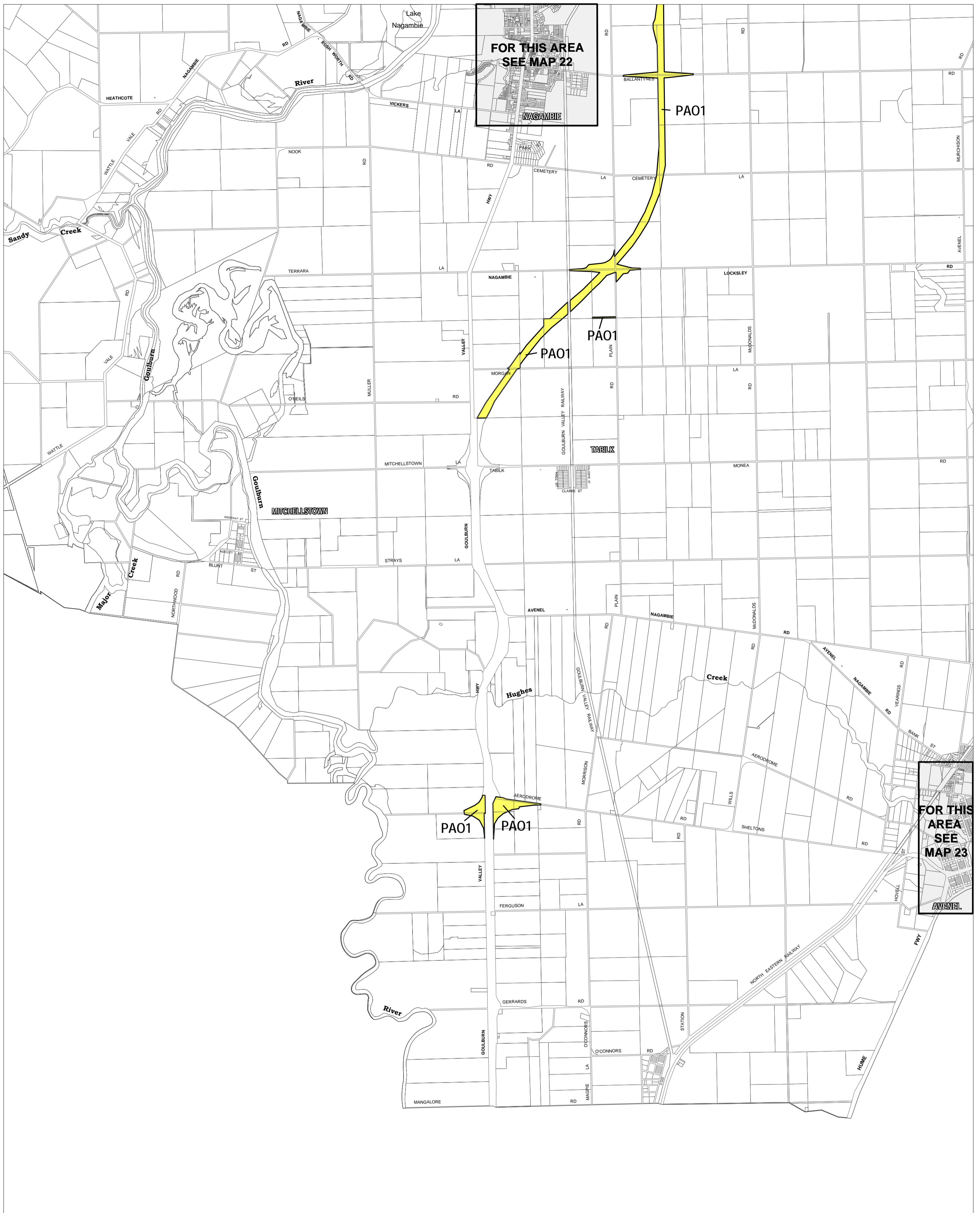


# STRATHBOGIE PLANNING SCHEME - LOCAL PROVISION



FOR THIS AREA  
SEE MAP 22  
NAGAMBIE


FOR THIS AREA  
SEE MAP 23  
AVENEL

This publication is copyright. No part may be reproduced by any process except in accordance with the provisions of the Copyright Act. © State of Victoria.

This map should be read in conjunction with additional Planning Overlay Maps (if applicable) as indicated on the INDEX TO MAPS.

**Overlays**

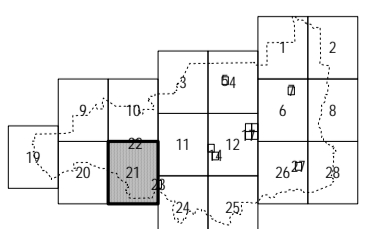
PAO1 Public Acquisition Overlay 1



AUSTRALIAN MAP GRID ZONE 55



INDEX TO ADJOINING METRIC SERIES MAP



Printed: 25/1/2012

AMENDMENT C44