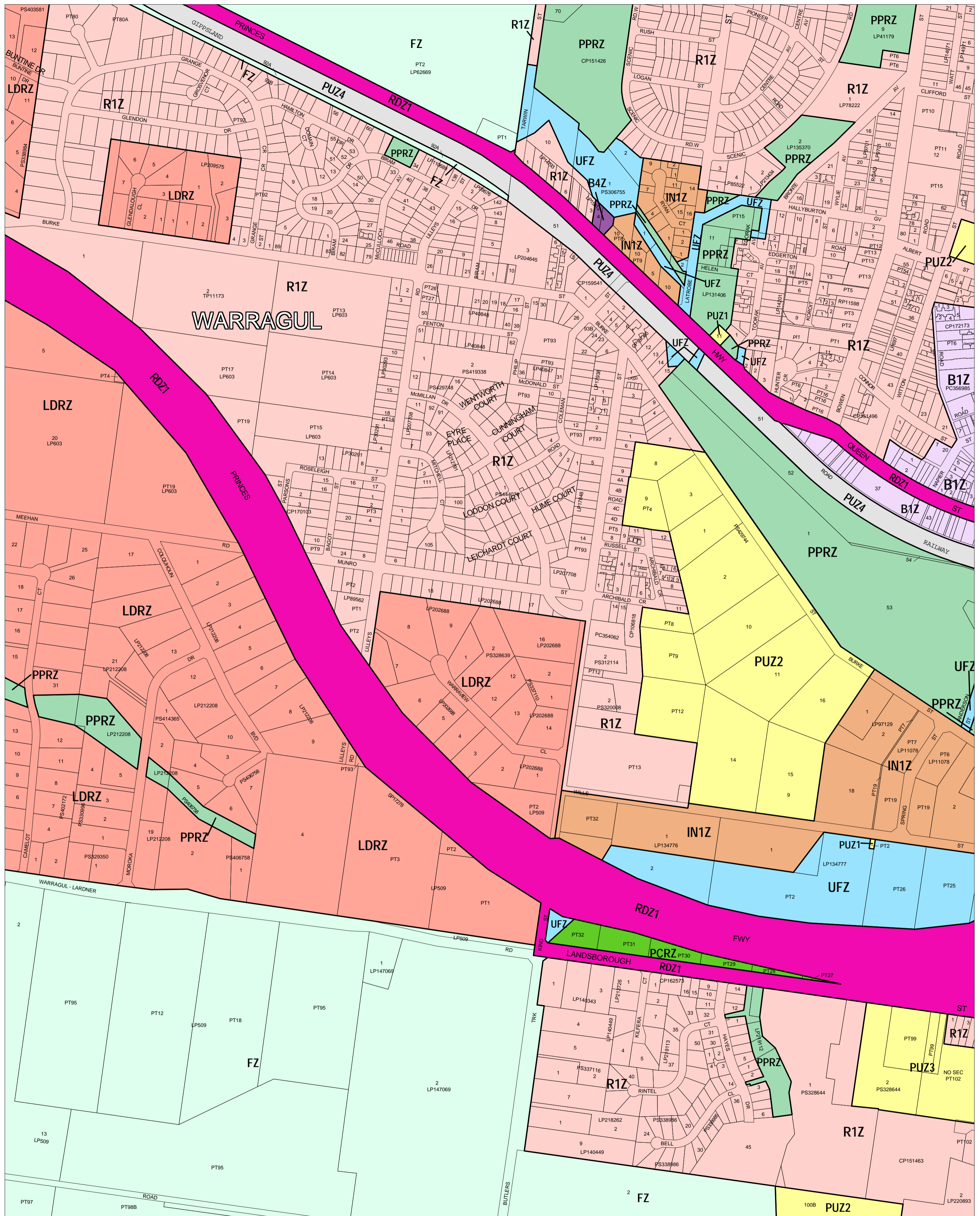


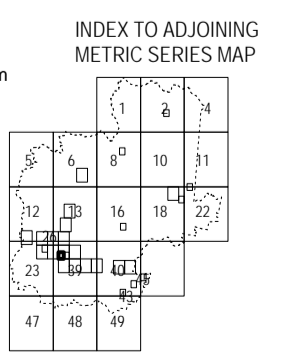
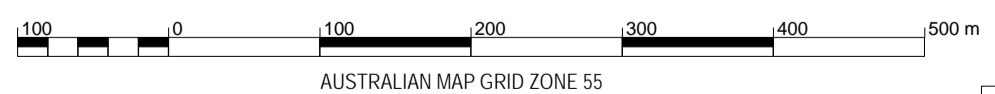
BAW BAW PLANNING SCHEME - LOCAL PROVISION



This publication is copyright. No part may be reproduced by any process except in accordance with the provisions of the Copyright Act. © State of Victoria.

This map should be read in conjunction with additional Planning Overlay Maps (if applicable) as indicated on the INDEX TO MAPS.

- | | |
|---------------------------------------------|---------------------------------------------|
| Business | Public Land |
| B1Z Business 1 Zone | PUZ1 Public Use Zone - Service And Utility |
| B2Z Business 2 Zone | PUZ2 Public Use Zone - Education |
| B4Z Business 4 Zone | PUZ3 Public Use Zone - Health And Community |
| Industrial | Rural |
| IN1Z Industrial 1 Zone | FZ Farming Zone |
| Public Land | Special Purpose |
| PPRZ Public Park And Recreation Zone | UFZ Urban Floodway Zone |
| PUZ1 Public Use Zone - Service And Utility | |
| PUZ2 Public Use Zone - Education | |
| PUZ3 Public Use Zone - Health And Community | |
| LDRZ Low Density Residential Zone | |
| R1Z Residential 1 Zone | |



Printed: 1/2/2008

AMENDMENT C48