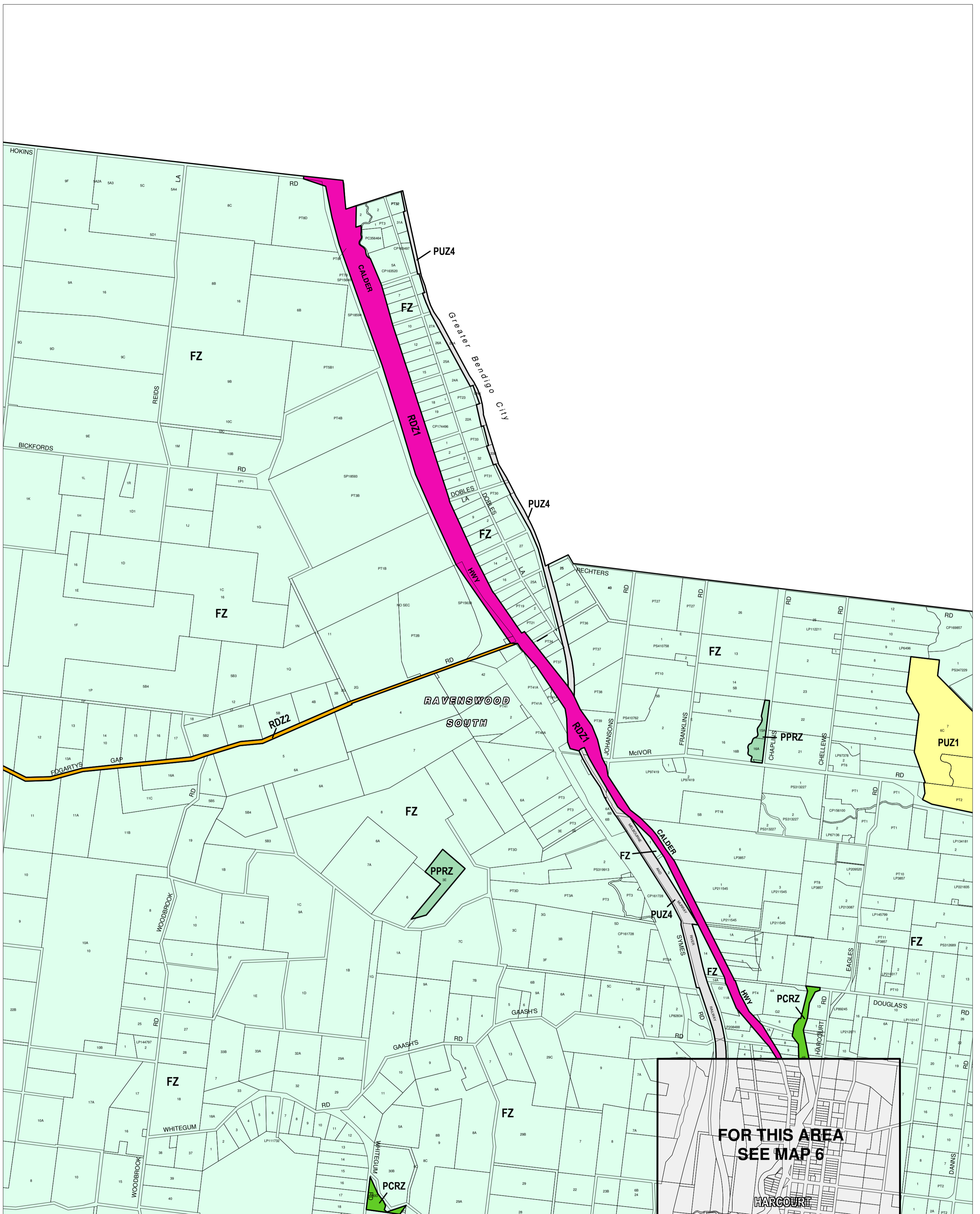


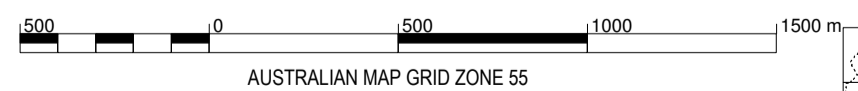
MOUNT ALEXANDER PLANNING SCHEME - LOCAL PROVISION



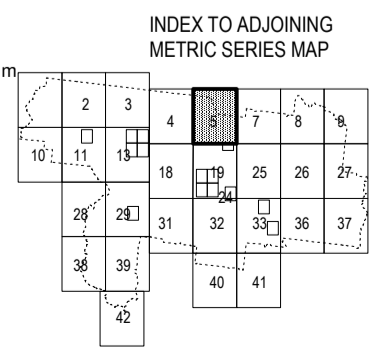
This publication is copyright. No part may be reproduced by any process except in accordance with the provisions of the Copyright Act. © State of Victoria.

This map should be read in conjunction with additional Planning Overlay Maps (if applicable) as indicated on the INDEX TO MAPS.

- Public Land**
- Public Conservation And Resource Zone
 - Public Park And Recreation Zone
 - Public Use Zone - Service And Utility
 - Public Use Zone - Transport
- Rural**
- Road Zone - Category 1
 - Road Zone - Category 2
 - Farming Zone



AUSTRALIAN MAP GRID ZONE 55



Printed: 7/4/2011

AMENDMENT C37

ZONES

MAP No 5