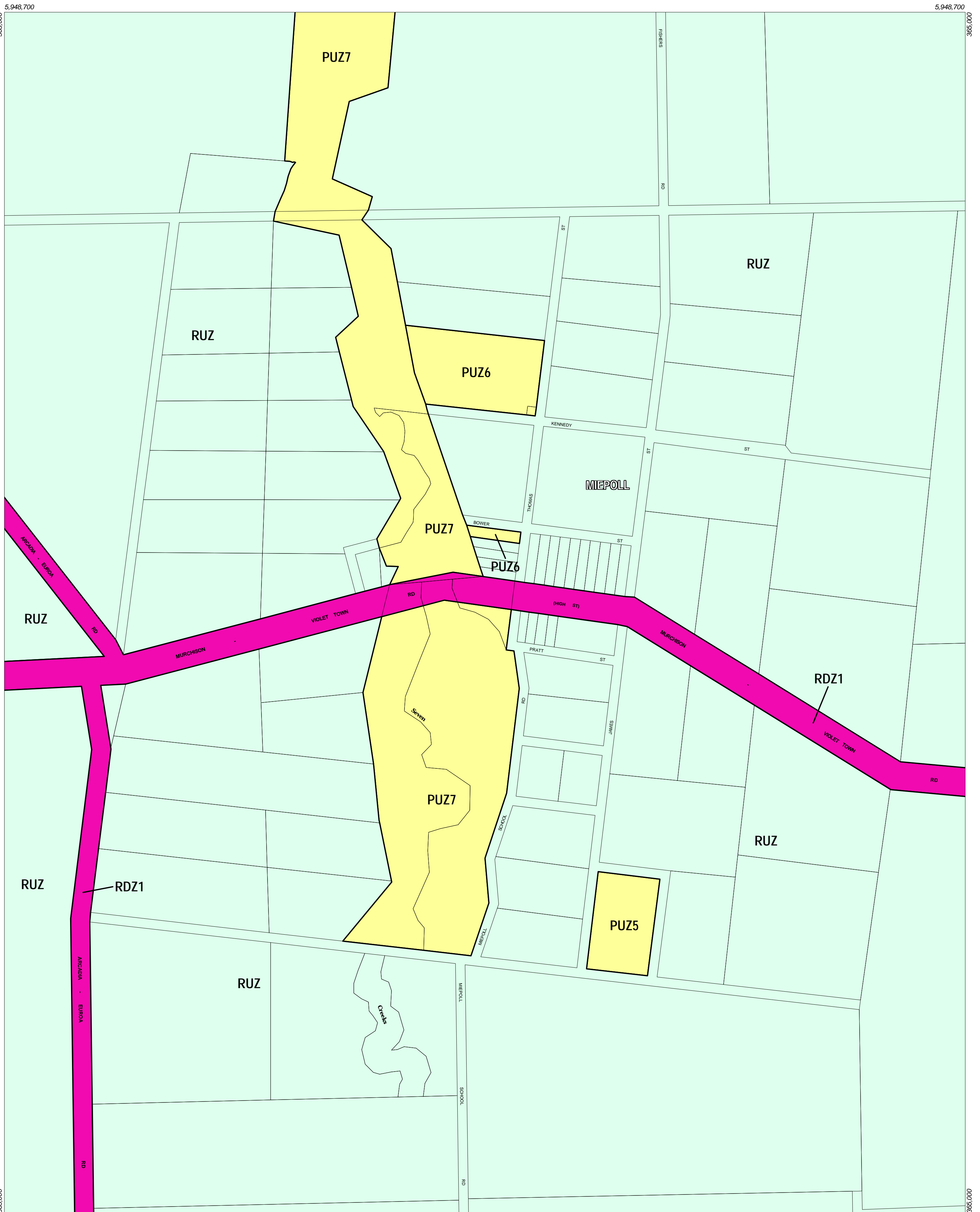
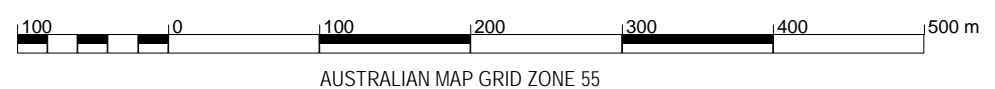


STRATHBOGIE PLANNING SCHEME - LOCAL PROVISION

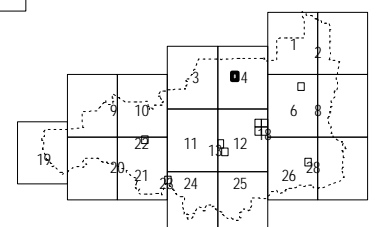


This publication is copyright. No part may be reproduced by any process except in accordance with the provisions of the Copyright Act. © State of Victoria. This map should be read in conjunction with additional Planning Overlay Maps (if applicable) as indicated on the INDEX TO MAPS.

- Public Land**
- PUZ5 Public Use Zone Cemetery/crematorium
 - PUZ6 Public Use Zone Local Government
 - PUZ7 Public Use Zone Other Public Use
 - RDZ1 Road Zone Category 1
- Rural**
- RUZ Rural Zone



INDEX TO ADJOINING METRIC SERIES MAP



Printed: 19/6/2003