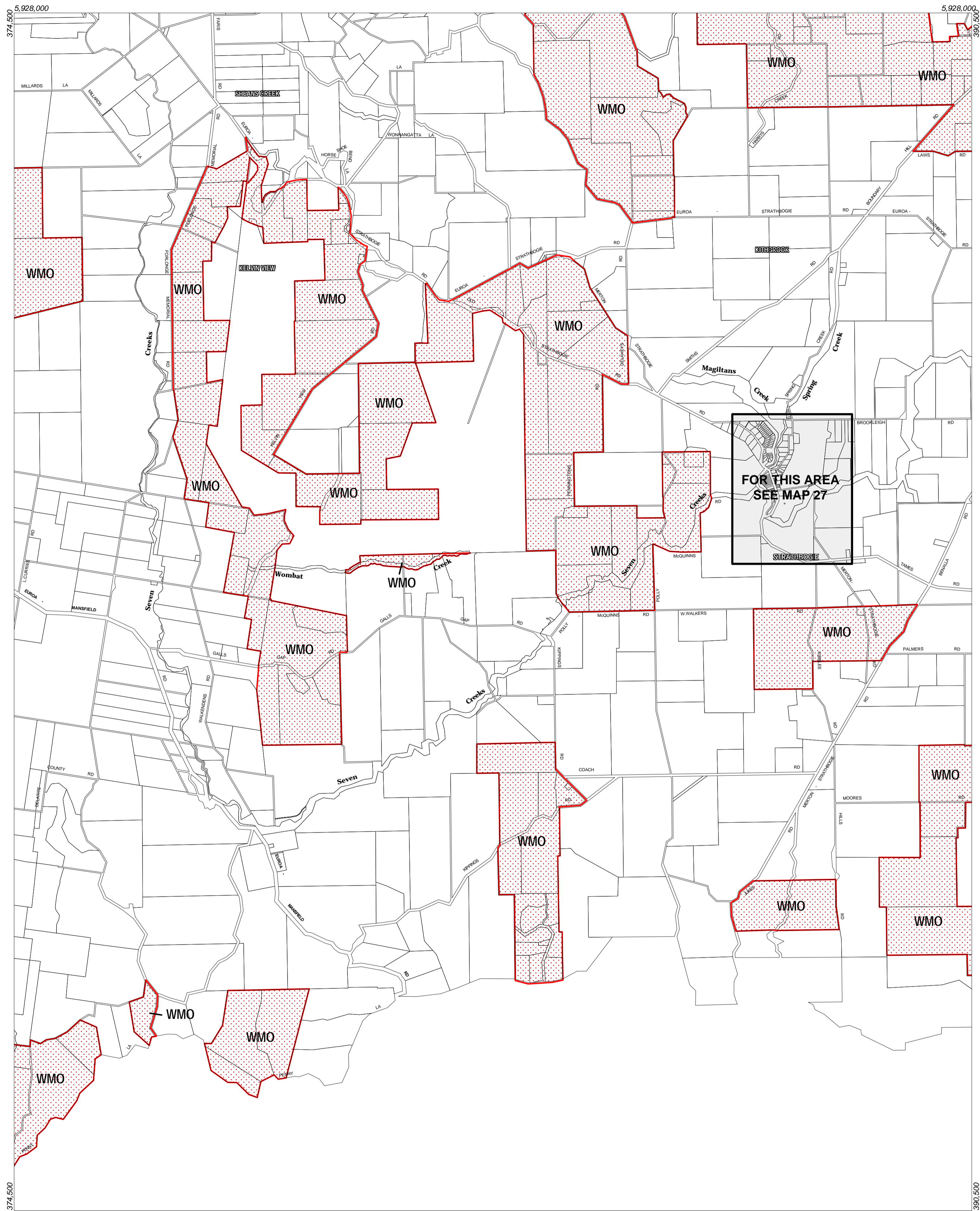


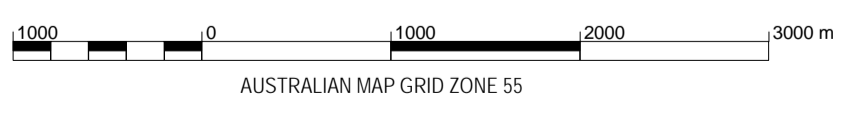
# STRATHBOGIE PLANNING SCHEME - LOCAL PROVISION



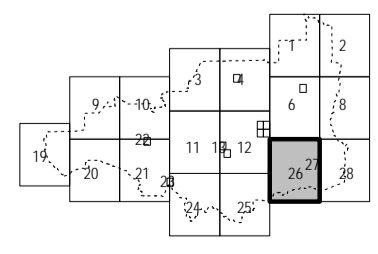
This publication is copyright. No part may be reproduced by any process except in accordance with the provisions of the Copyright Act. © State of Victoria.

This map should be read in conjunction with additional Planning Overlay Maps (if applicable) as indicated on the INDEX TO MAPS.

**Overlays**  
 WMO Wildfire Management Overlay



INDEX TO ADJOINING METRIC SERIES MAP



Amendment C17  
 Printed: 8/4/2005

