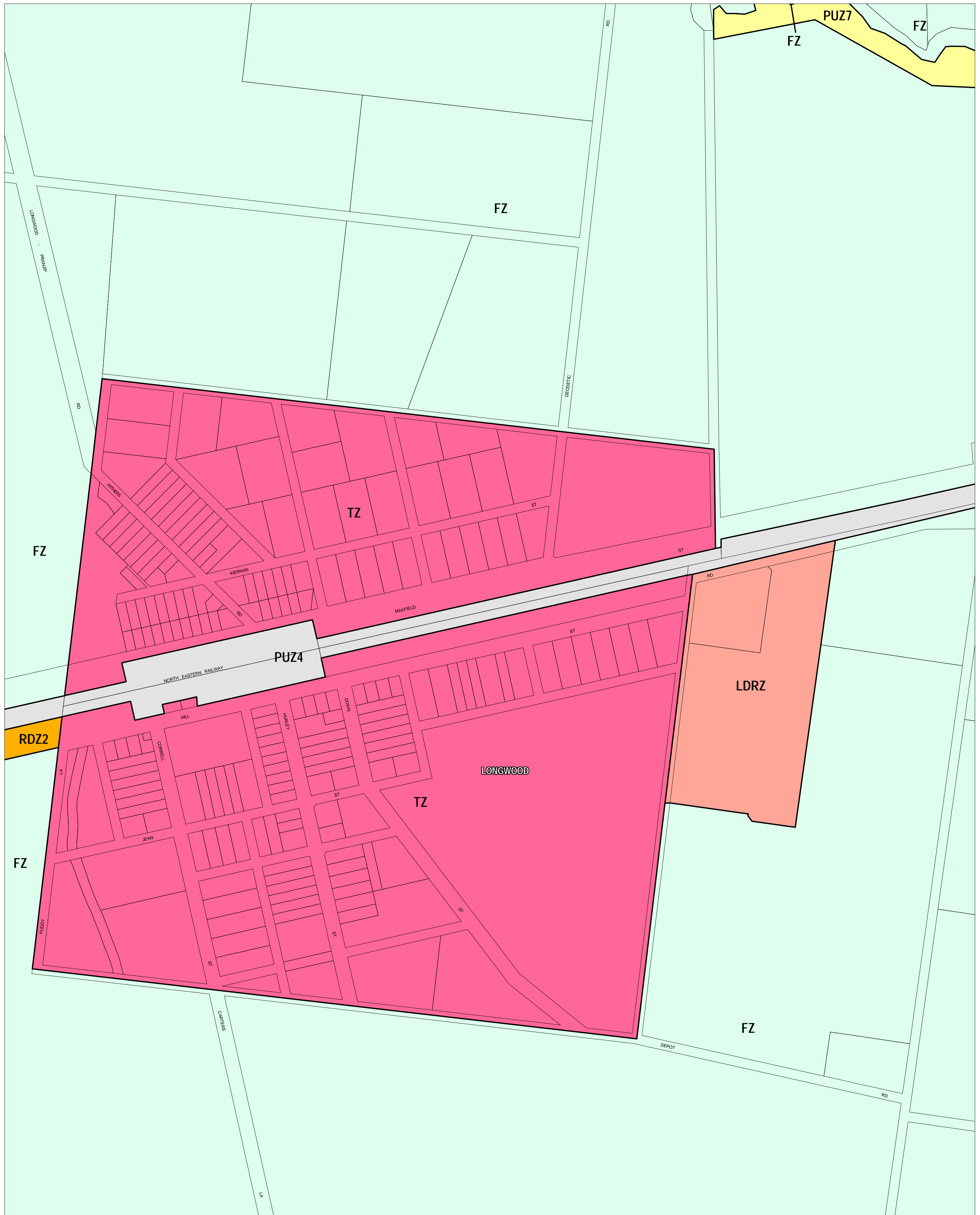
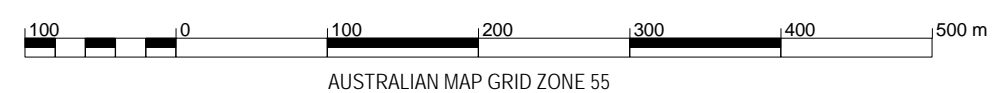


# STRATHBOGIE PLANNING SCHEME - LOCAL PROVISION



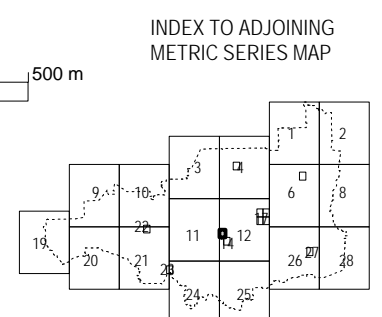
This publication is copyright. No part may be reproduced by any process except in accordance with the provisions of the Copyright Act. © State of Victoria. This map should be read in conjunction with additional Planning Overlay Maps (if applicable) as indicated on the INDEX TO MAPS.

Public Land	
	Public Use Zone Other Public Use
	Public Use Zone Transport
	Road Zone Category 2
Residential	
	Low Density Residential Zone
	Township Zone
Rural	
	Farming Zone



AUSTRALIAN MAP GRID ZONE 55

THIS MAP INCORPORATES APPROVED ZONES AS AT: 04/05/2006 AMENDMENT C35



Printed: 10/5/2006