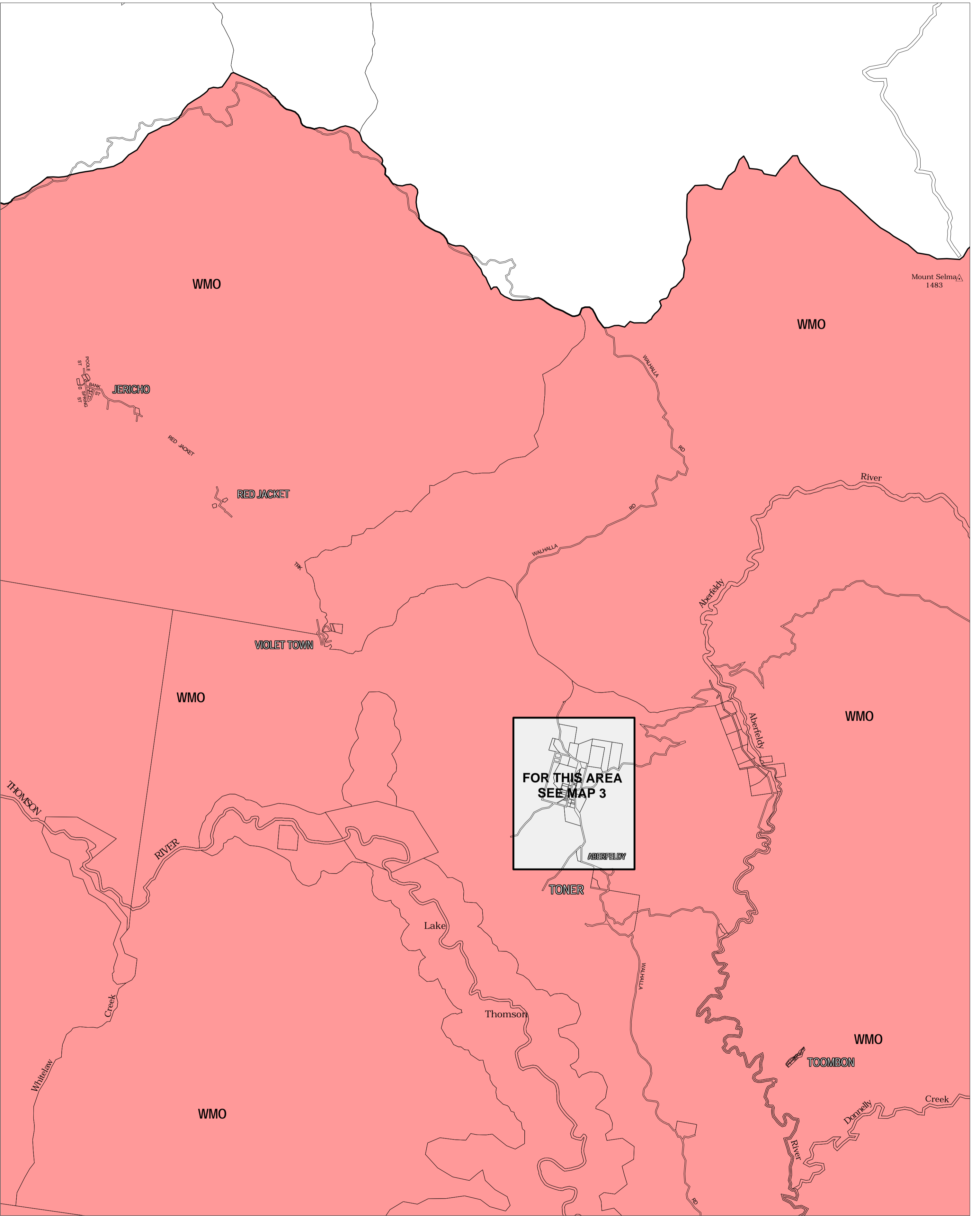


BAW BAW PLANNING SCHEME - LOCAL PROVISION



Mount Selma
1483

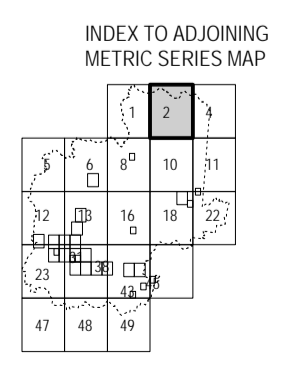
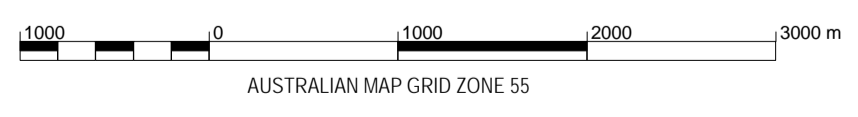
**FOR THIS AREA
SEE MAP 3**
ABERFELDY

This publication is copyright. No part may be reproduced by any process except in accordance with the provisions of the Copyright Act. © State of Victoria.

This map should be read in conjunction with additional Planning Overlay Maps (if applicable) as indicated on the INDEX TO MAPS.

Overlays

- Wildfire Management Overlay



Printed: 2017/2007

AMENDMENT C33