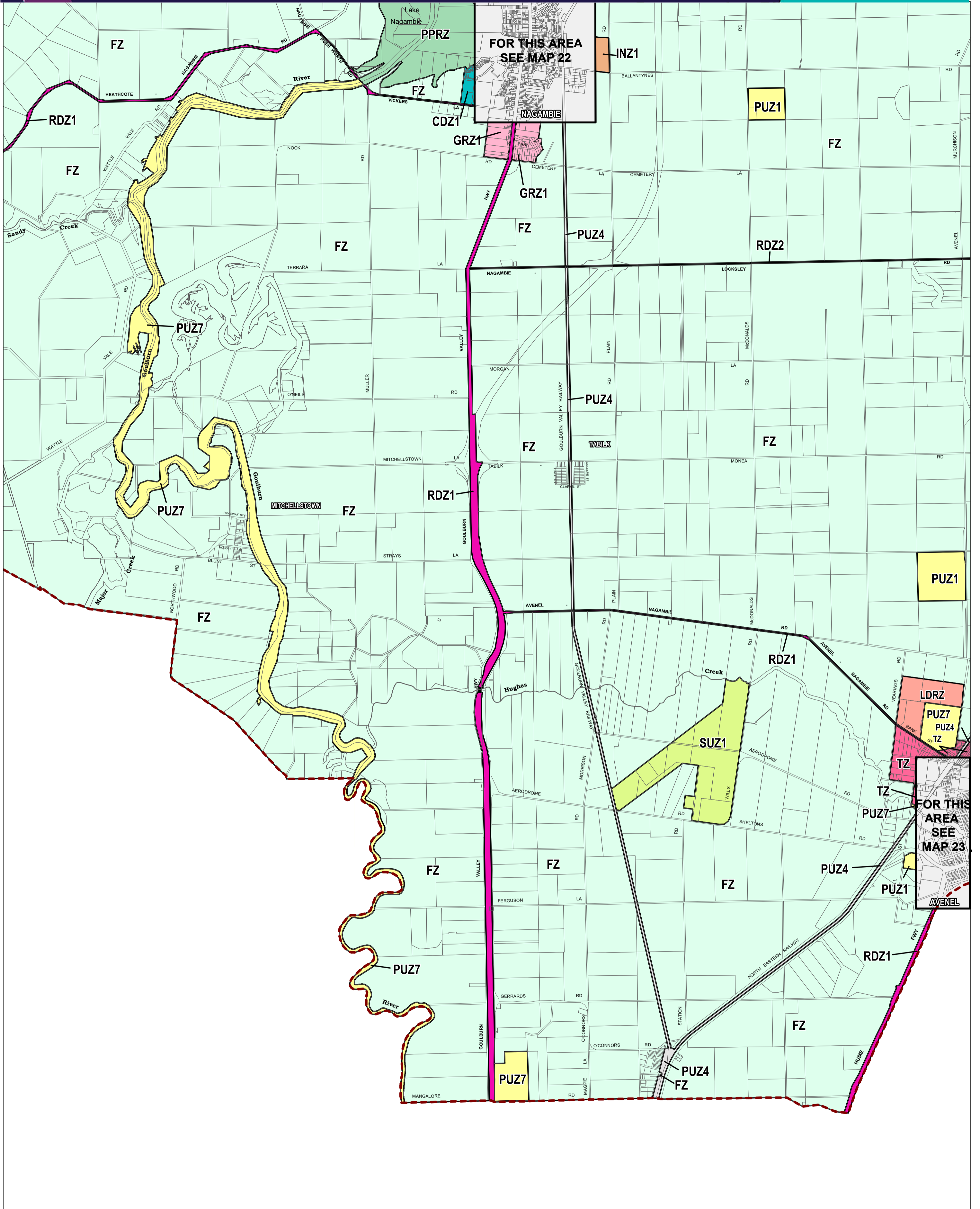


STRATHBOGIE PLANNING SCHEME - LOCAL PROVISION



FOR THIS AREA
SEE MAP 22

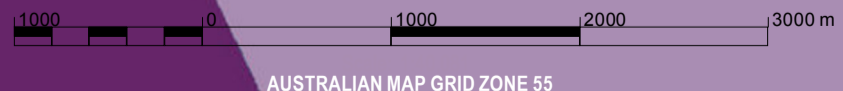
FOR THIS AREA
SEE MAP 23

This publication is copyright. No part may be reproduced by any process except in accordance with the provisions of the Copyright Act 1968 State of Victoria.

This map should be read in conjunction with additional Planning Overlay Maps (if applicable) as indicated on the INDEX TO MAPS.

- Industrial**
- INZ1 Industrial 1 Zone
- Public Land**
- PPRZ Public Park And Recreation Zone
 - PUZ7 Public Use Zone - Other Public Use
 - PUZ1 Public Use Zone - Service And Utility
 - PUZ4 Public Use Zone - Transport
 - RDZ1 Road Zone - Category 1
 - RDZ2 Road Zone - Category 2
- Residential**
- GRZ1 General Residential Zone - Schedule 1
 - LDRZ Low Density Residential Zone
 - TZ Township Zone
- Rural**
- FZ Farming Zone
 - RLZ Rural Living Zone
- Special Purpose**
- CDZ1 Comprehensive Development Zone - Schedule 1
 - SUZ1 Special Use Zone - Schedule 1
 - UFZ Urban Floodway Zone

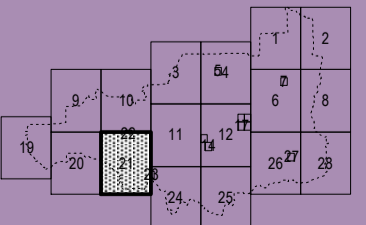
Municipal Boundary (if shown)



AUSTRALIAN MAP GRID ZONE 55

PREPARED BY: Planning Mapping Services

INDEX TO ADJOINING SCHEME MAPS



Printed: 10/3/2017

AMENDMENT C75

VICTORIA State Government

Environment, Land, Water and Planning