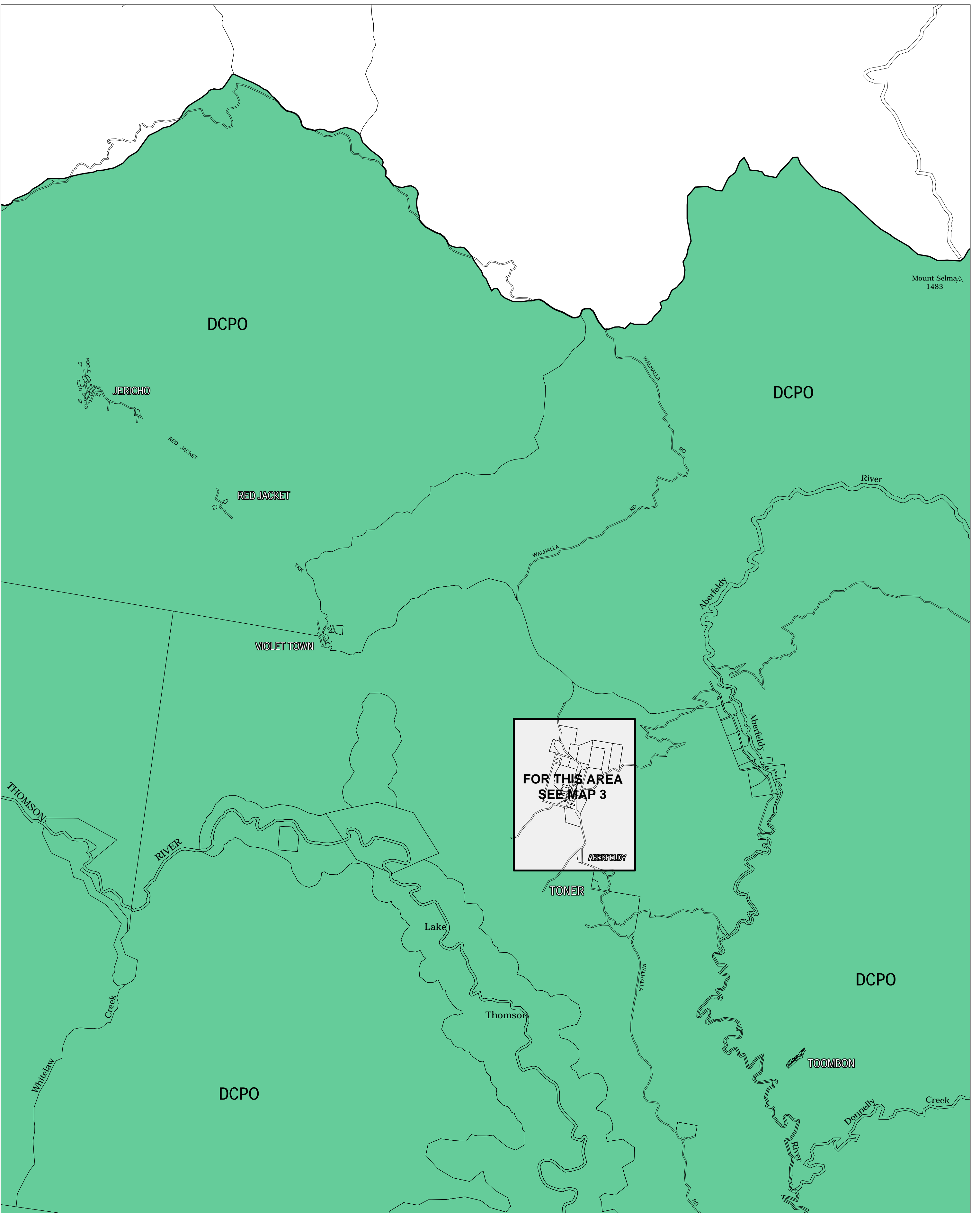


BAW BAW PLANNING SCHEME - LOCAL PROVISION



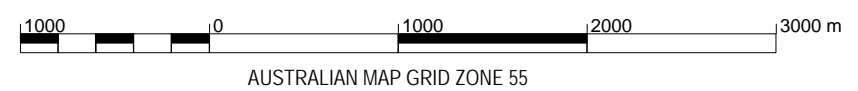
Mount Selma
1483

**FOR THIS AREA
SEE MAP 3**

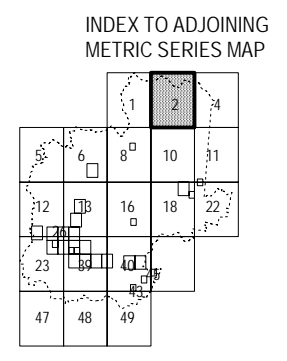
This publication is copyright. No part may be reproduced by any process except in accordance with the provisions of the Copyright Act. © State of Victoria. This map should be read in conjunction with additional Planning Overlay Maps (if applicable) as indicated on the INDEX TO MAPS.

Overlays

- DCPO Development Contributions Plan Overlay



AUSTRALIAN MAP GRID ZONE 55



Printed: 12/5/2008

AMENDMENT C47 PART 1