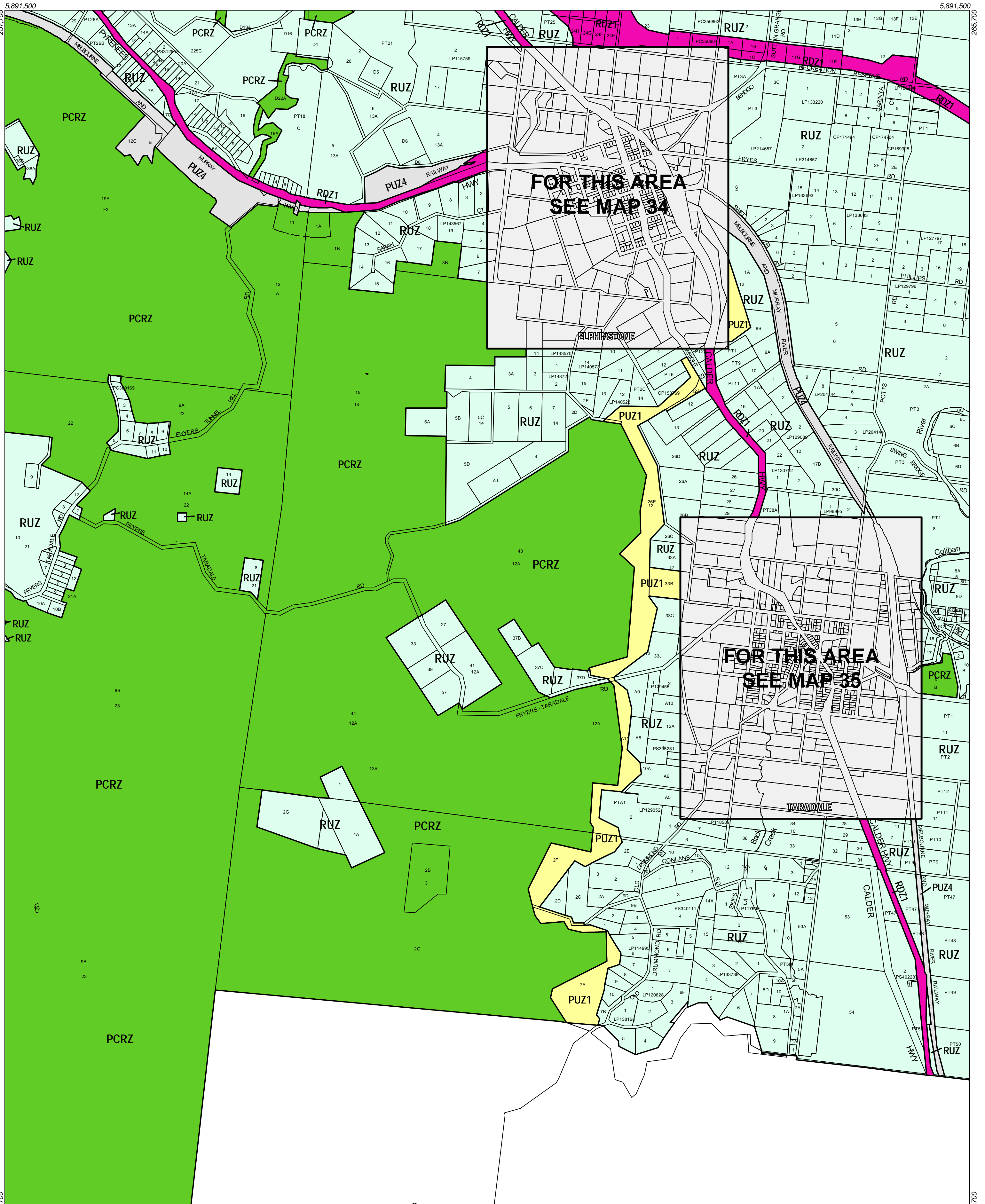


MOUNT ALEXANDER PLANNING SCHEME - LOCAL PROVISION



**FOR THIS AREA
SEE MAP 34**

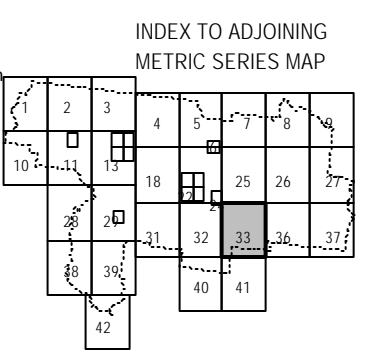
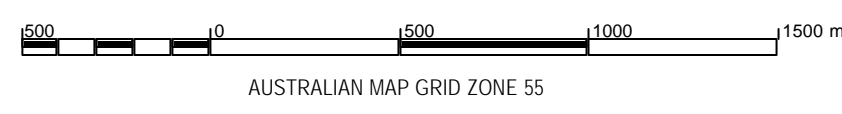
**FOR THIS AREA
SEE MAP 35**

5,881,500 This publication is copyright. No part may be reproduced by any process except in accordance with the provisions of the Copyright Act 1968, State of Victoria.

This map should be read in conjunction with additional Planning Overlay Maps (if applicable) as indicated on the INDEX TO MAPS.

5,881,500

Public Land	
	Public Conservation And Resource Zone
	Public Use Zone Service And Utility
	Public Use Zone Transport
	Rural Zone



Amendment C18
Printed: 24/6/2003

