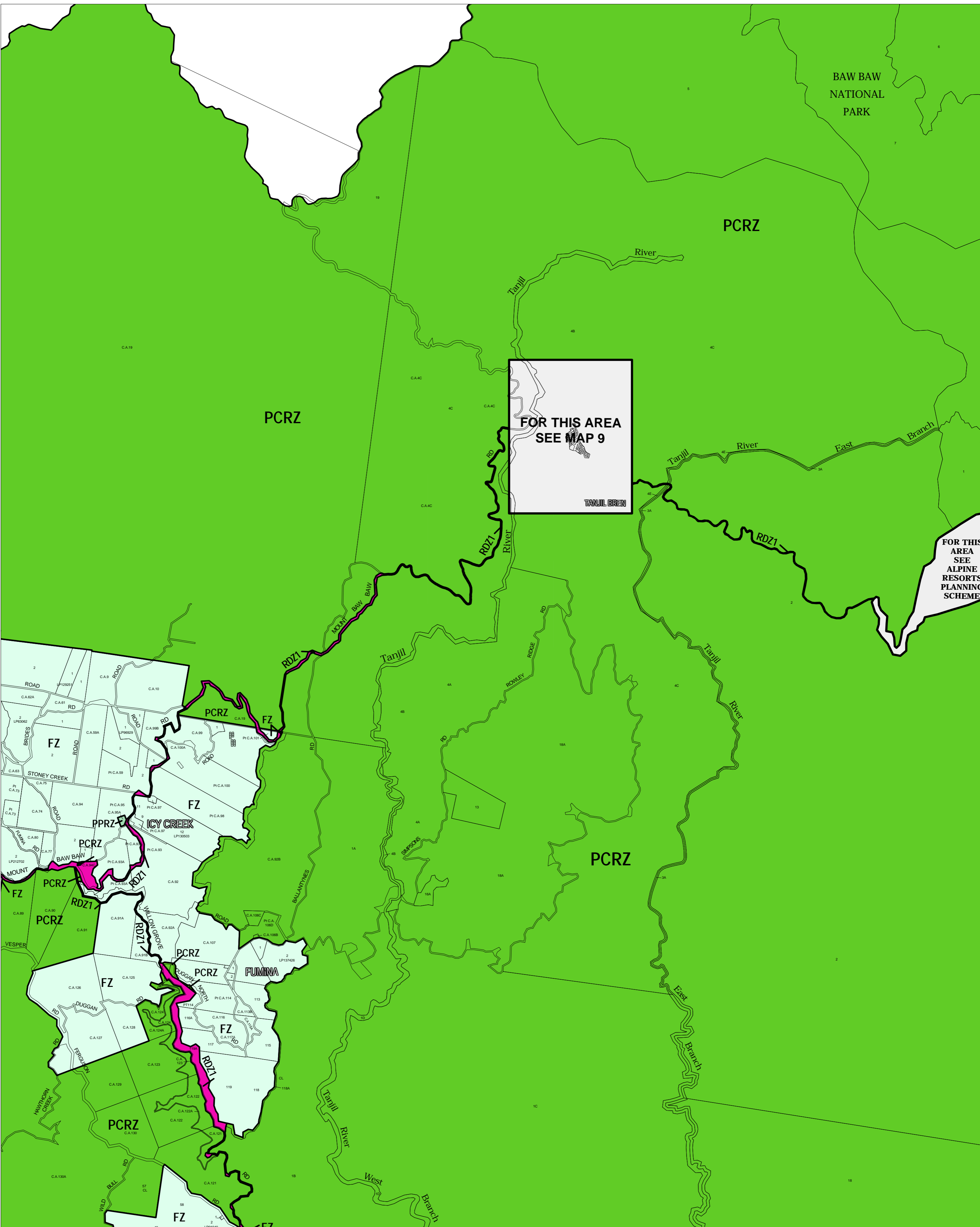


BAW BAW PLANNING SCHEME - LOCAL PROVISION



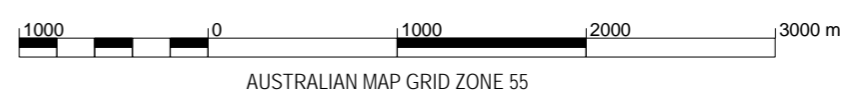
FOR THIS AREA
SEE MAP 9

TANJIL BREN

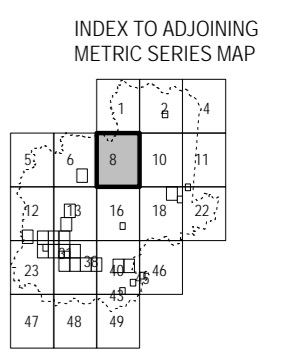
FOR THIS AREA
SEE ALPINE
RESORTS
PLANNING
SCHEME

This publication is copyright. No part may be reproduced by any process except in accordance with the provisions of the Copyright Act. © State of Victoria. This map should be read in conjunction with additional Planning Overlay Maps (if applicable) as indicated on the INDEX TO MAPS.

Public Land	
	Public Conservation And Resource Zone
	Public Park And Recreation Zone
	Road Zone Category 1
Rural	
	Farming Zone



AUSTRALIAN MAP GRID ZONE 55



Amendment C35
Printed: 8/3/2006