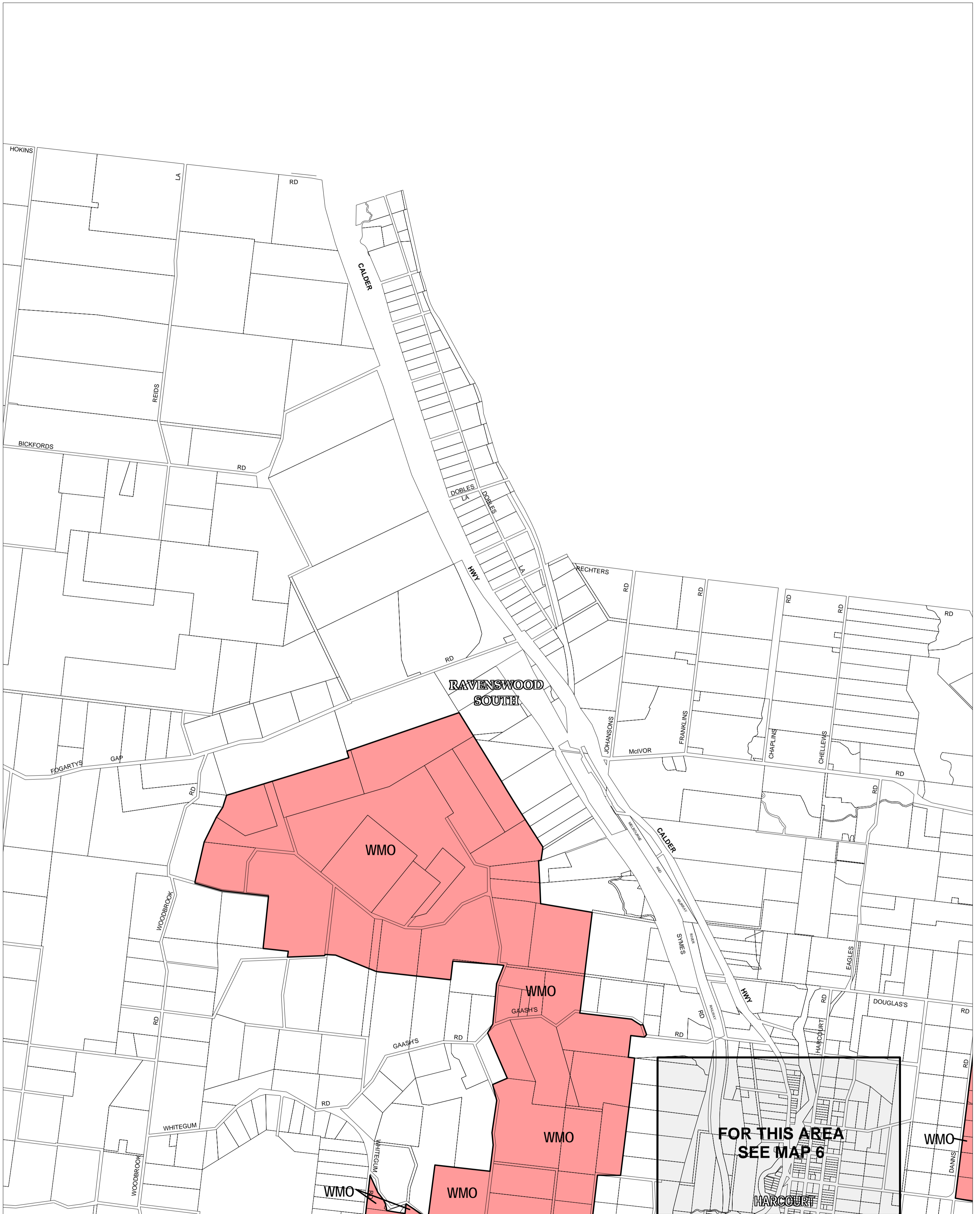


# MOUNT ALEXANDER PLANNING SCHEME - LOCAL PROVISION

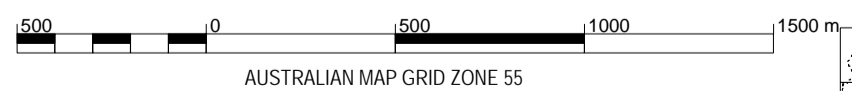


This publication is copyright. No part may be reproduced by any process except in accordance with the provisions of the Copyright Act. © State of Victoria.

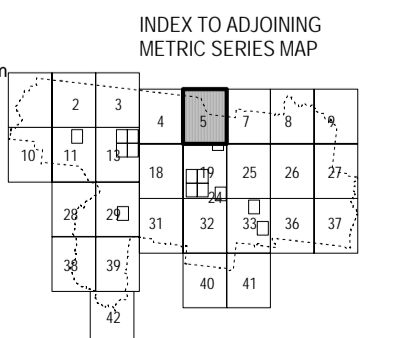
This map should be read in conjunction with additional Planning Overlay Maps (if applicable) as indicated on the INDEX TO MAPS.

**Overlays**

WMO Wildfire Management Overlay



AUSTRALIAN MAP GRID ZONE 55



Printed: 2/12/2009

AMENDMENT C34