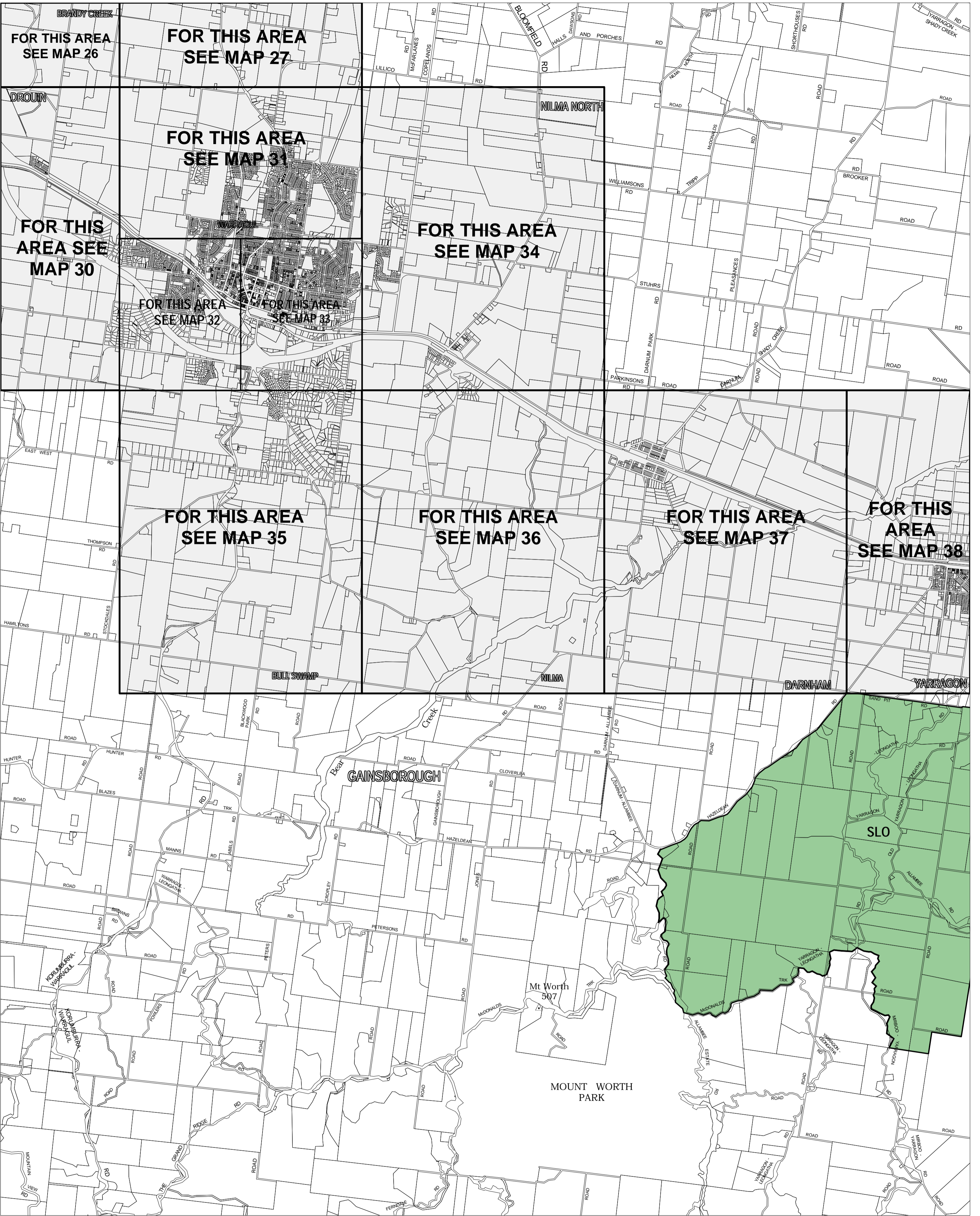


# BAW BAW PLANNING SCHEME - LOCAL PROVISION



FOR THIS AREA  
SEE MAP 26

FOR THIS AREA  
SEE MAP 27

FOR THIS AREA  
SEE MAP 31

FOR THIS AREA  
SEE  
MAP 30

FOR THIS AREA  
SEE MAP 34

FOR THIS AREA  
SEE MAP 32

FOR THIS AREA  
SEE MAP 33

FOR THIS AREA  
SEE MAP 35

FOR THIS AREA  
SEE MAP 36

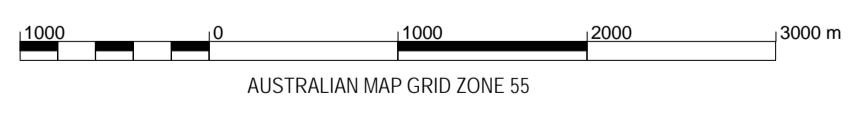
FOR THIS AREA  
SEE MAP 37

FOR THIS AREA  
SEE MAP 38

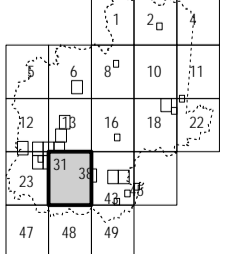
This publication is copyright. No part may be reproduced by any process except in accordance with the provisions of the Copyright Act. © State of Victoria.

This map should be read in conjunction with additional Planning Overlay Maps (if applicable) as indicated on the INDEX TO MAPS.

**Overlays**  
SLO1 Significant Landscape Overlay - Schedule 1



INDEX TO ADJOINING METRIC SERIES MAP



Printed: 20/7/2007

AMENDMENT C17