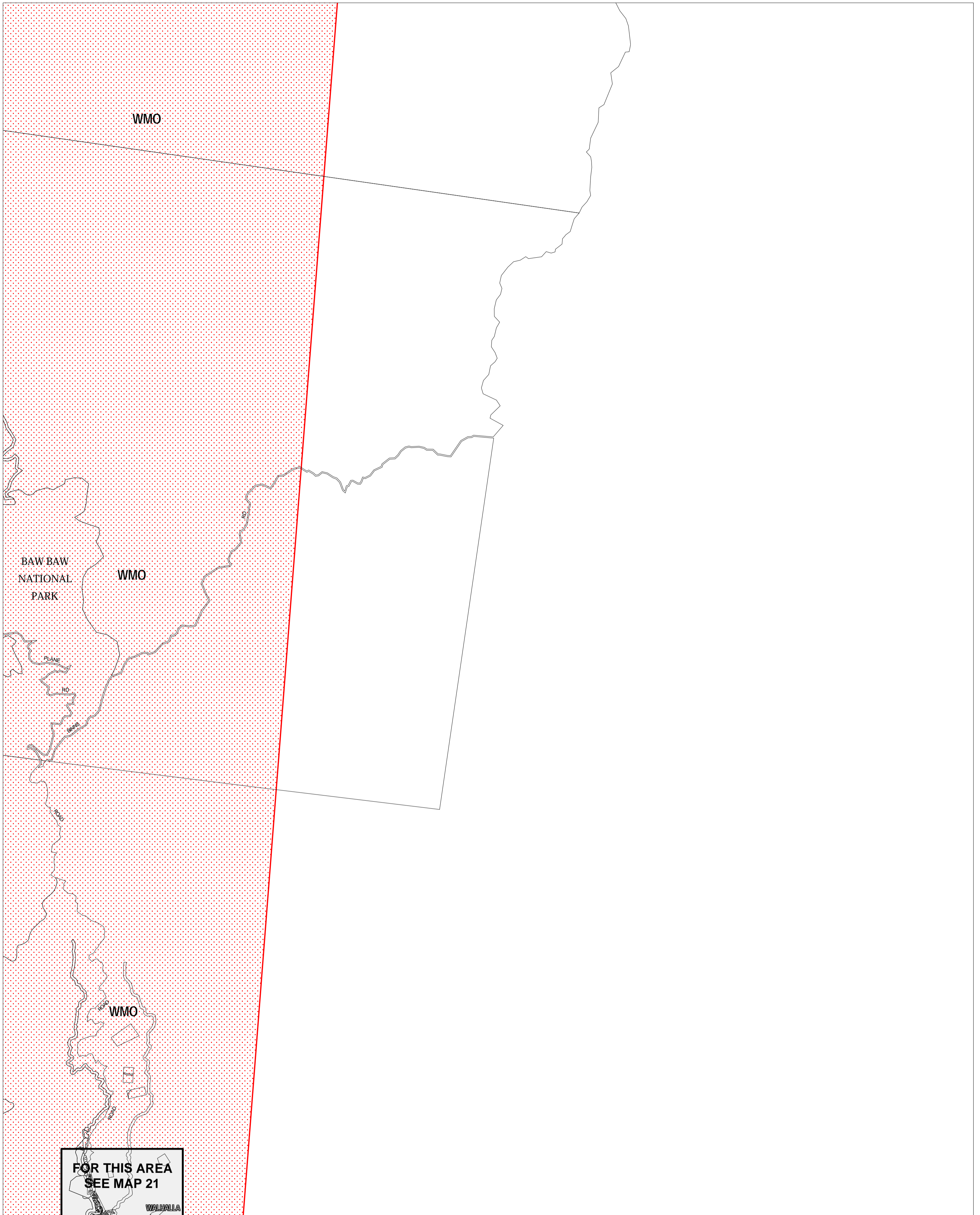


BAW BAW PLANNING SCHEME - LOCAL PROVISION




**FOR THIS AREA
SEE MAP 21**

This publication is copyright. No part may be reproduced by any process except in accordance with the provisions of the Copyright Act. © State of Victoria.

This map should be read in conjunction with additional Planning Overlay Maps (if applicable) as indicated on the INDEX TO MAPS.

Overlays

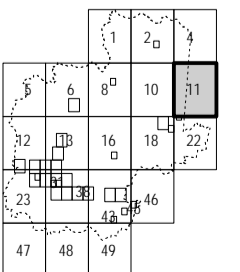
WMO Wildfire Management Overlay



AUSTRALIAN MAP GRID ZONE 55



**INDEX TO ADJOINING
METRIC SERIES MAP**



Printed: 24/1/2007

AMENDMENT C33