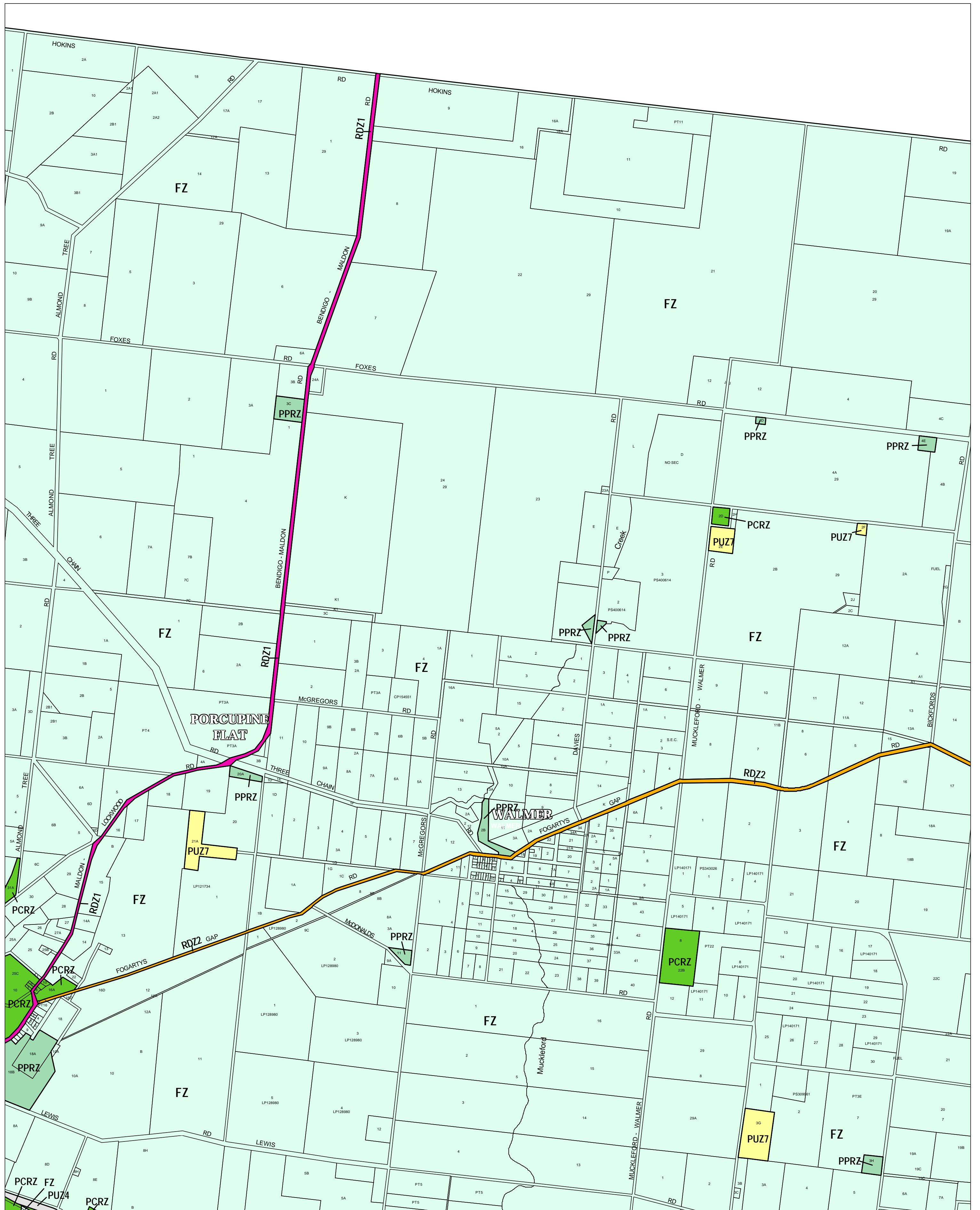
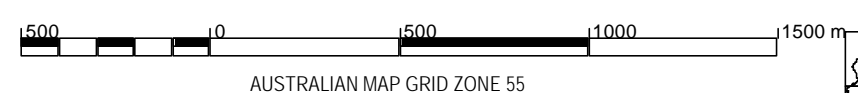


# MOUNT ALEXANDER PLANNING SCHEME - LOCAL PROVISION

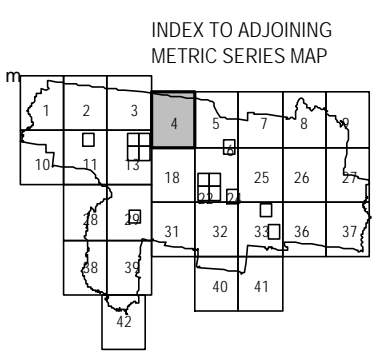


This publication is copyright. No part may be reproduced by any process except in accordance with the provisions of the Copyright Act 1969 of the State of Victoria. This map should be read in conjunction with additional Planning Overlay Maps (if applicable) as indicated on the INDEX TO MAPS.

Public Land	
	Public Conservation And Resource Zone
	Public Park And Recreation Zone
	Public Use Zone Other Public Use
	Public Use Zone Transport
	Road Zone Category 1
	Road Zone Category 2
Rural	
	Farming Zone



AUSTRALIAN MAP GRID ZONE 55



Printed: 11/8/2006

AMENDMENT C35

ZONES

MAP No 4