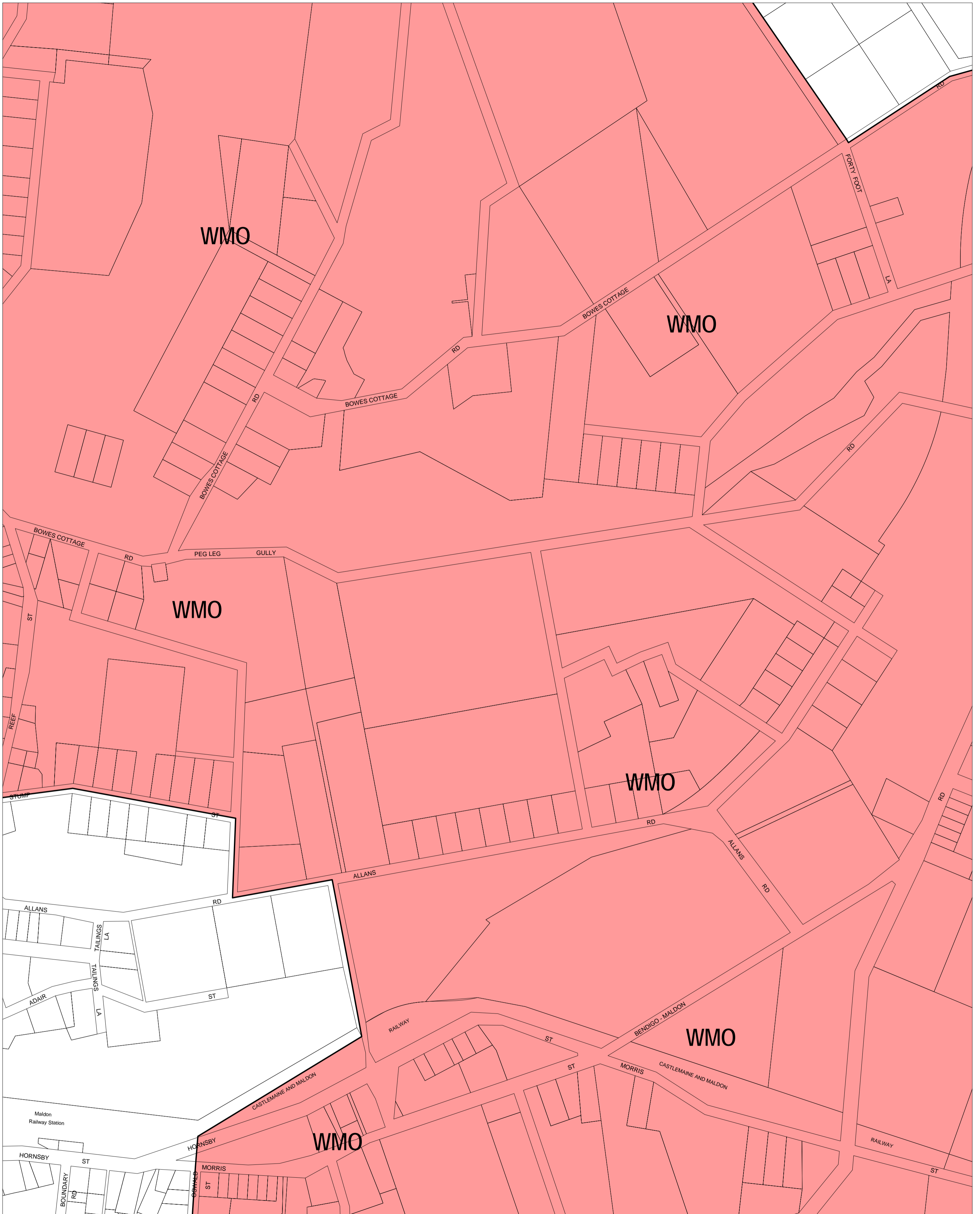


MOUNT ALEXANDER PLANNING SCHEME - LOCAL PROVISION





This publication is copyright. No part may be reproduced by any process except in accordance with the provisions of the Copyright Act. © State of Victoria.
 This map should be read in conjunction with additional Planning Overlay Maps (if applicable) as indicated on the INDEX TO MAPS.

Overlays

WMO Wildfire Management Overlay

100 0 100 200 300 400 500m

AUSTRALIAN MAP GRID ZONE 55

INDEX TO ADJOINING METRIC SERIES MAP

2	3	4	5	6	7	8	9
10	11	12	13	14	15	16	17
18	19	20	21	22	23	24	25
26	27	28	29	30	31	32	33
34	35	36	37	38	39	40	41
42							

Printed: 2/12/2009

AMENDMENT C34