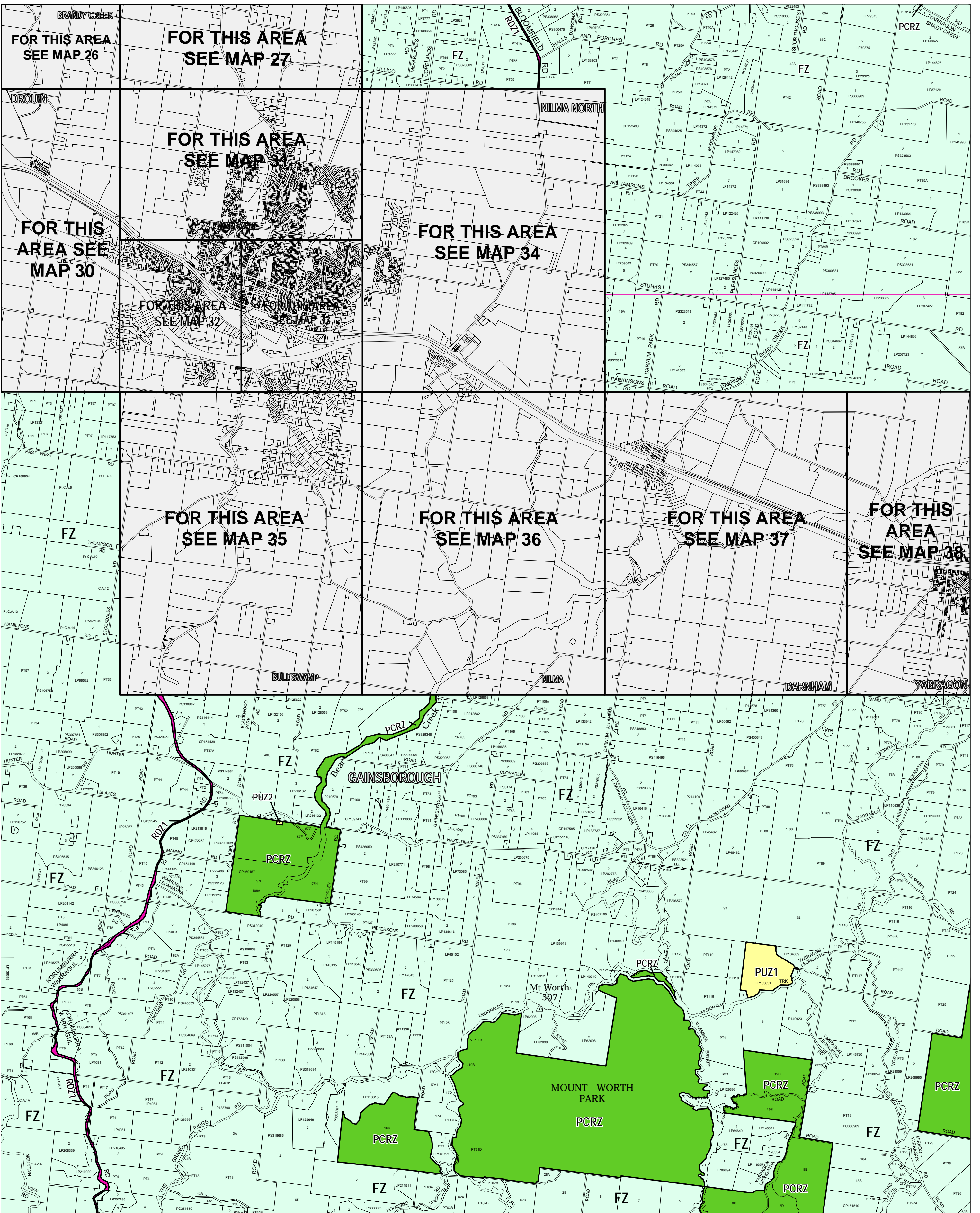
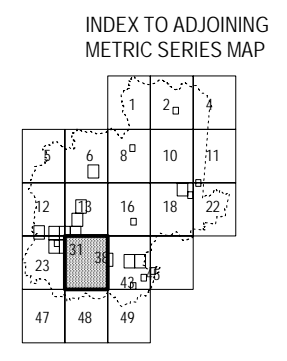
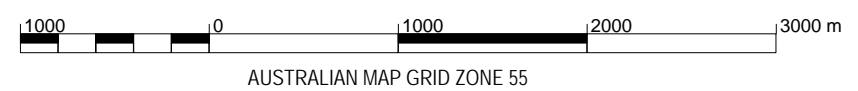


# BAW BAW PLANNING SCHEME - LOCAL PROVISION



This publication is copyright. No part may be reproduced by any process except in accordance with the provisions of the Copyright Act. © State of Victoria. This map should be read in conjunction with additional Planning Overlay Maps (if applicable) as indicated on the INDEX TO MAPS.

Business	Residential
<span style="background-color: #f0f0f0; border: 1px solid black;"> </span> Business 1 Zone	<span style="background-color: #f0f0f0; border: 1px solid black;"> </span> Residential 1 Zone
<span style="background-color: #e0e0e0; border: 1px solid black;"> </span> Industrial	<span style="background-color: #e0e0e0; border: 1px solid black;"> </span> Rural
<span style="background-color: #d0d0d0; border: 1px solid black;"> </span> Industrial 1 Zone	<span style="background-color: #d0d0d0; border: 1px solid black;"> </span> Farming Zone
<span style="background-color: #c0c0c0; border: 1px solid black;"> </span> Public Land	
<span style="background-color: #b0b0b0; border: 1px solid black;"> </span> Public Conservation And Resource Zone	
<span style="background-color: #a0a0a0; border: 1px solid black;"> </span> PUZ2 Public Use Zone - Education	
<span style="background-color: #909090; border: 1px solid black;"> </span> PUZ1 Public Use Zone - Service And Utility	
<span style="background-color: #808080; border: 1px solid black;"> </span> PUZ4 Public Use Zone - Transport	
<span style="background-color: #707070; border: 1px solid black;"> </span> RDZ1 Road Zone - Category 1	



Printed: 22/1/2009

AMENDMENT C60