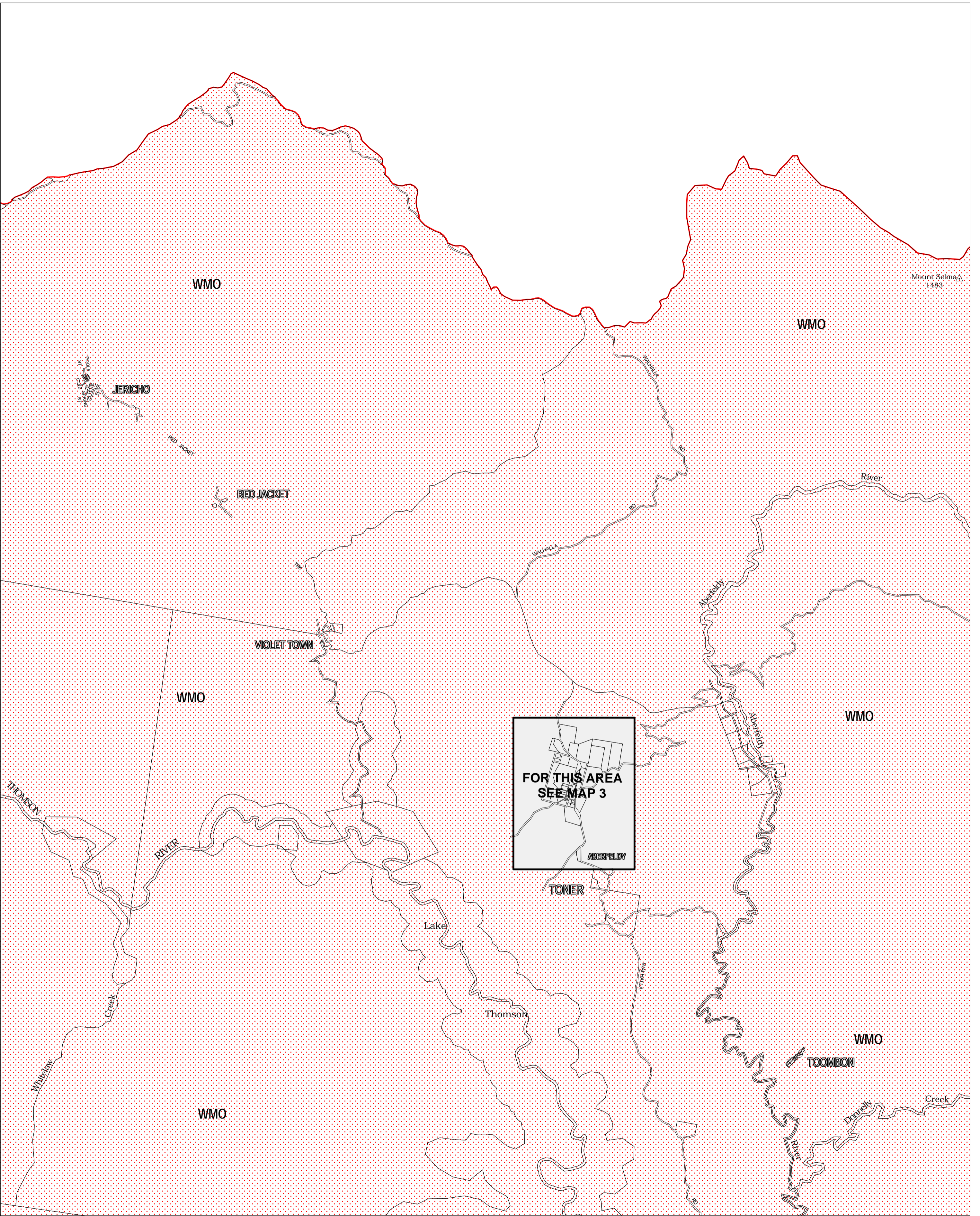


BAW BAW PLANNING SCHEME - LOCAL PROVISION



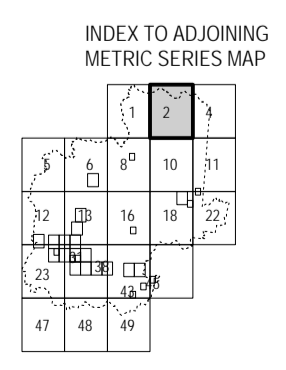
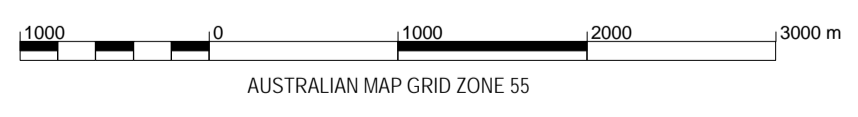
Mount Selma
1483

**FOR THIS AREA
SEE MAP 3**

This publication is copyright. No part may be reproduced by any process except in accordance with the provisions of the Copyright Act. © State of Victoria.
This map should be read in conjunction with additional Planning Overlay Maps (if applicable) as indicated on the INDEX TO MAPS.

Overlays

WMO Wildfire Management Overlay



Printed: 24/1/2007

AMENDMENT C33