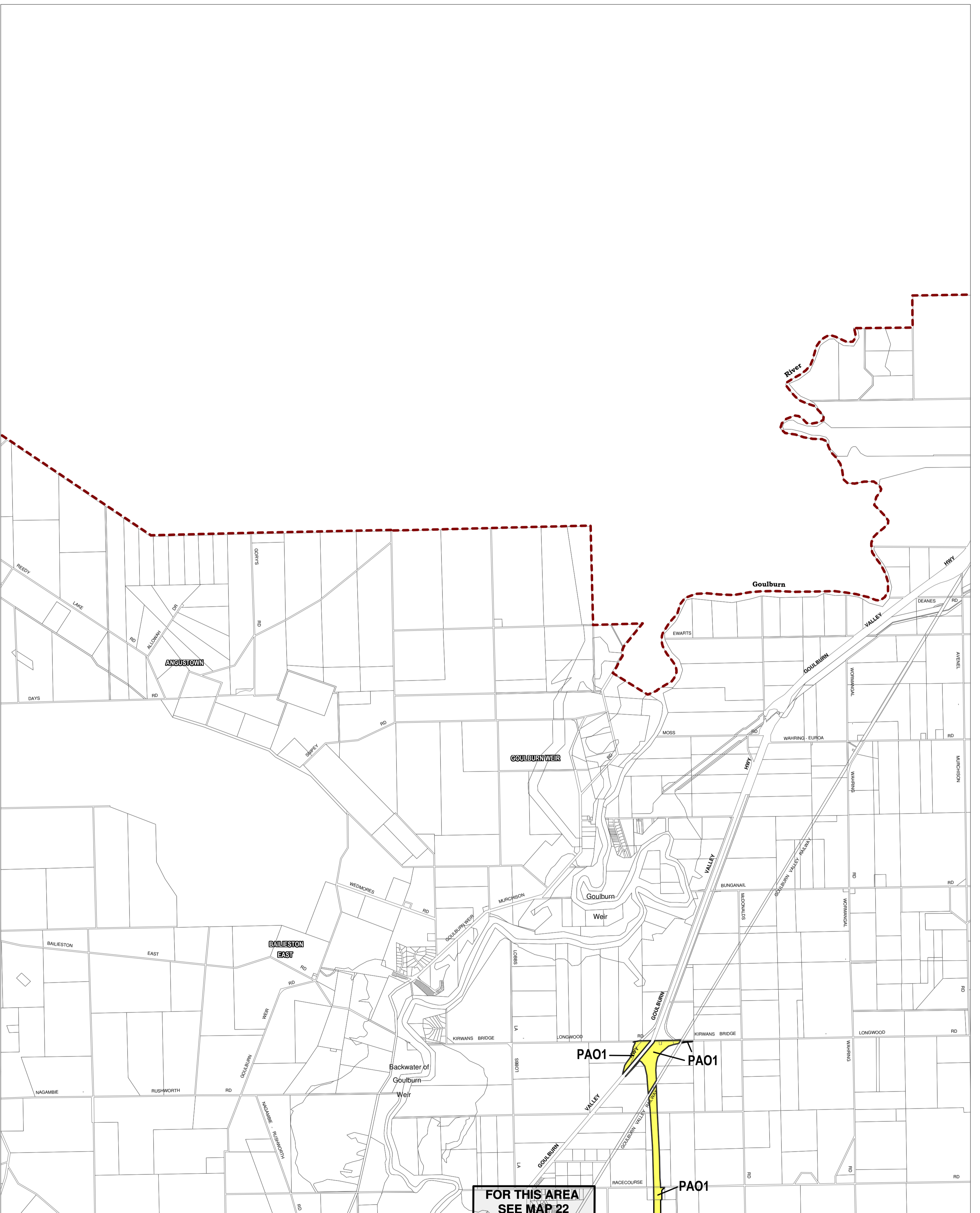


STRATHBOGIE PLANNING SCHEME - LOCAL PROVISION

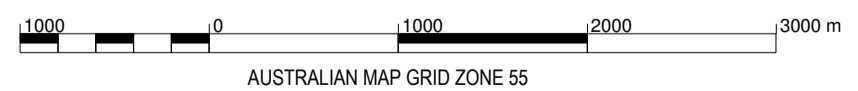


**FOR THIS AREA
SEE MAP 22**

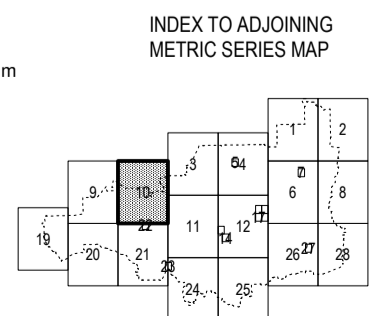
This publication is copyright. No part may be reproduced by any process except in accordance with the provisions of the Copyright Act. © State of Victoria.
This map should be read in conjunction with additional Planning Overlay Maps (if applicable) as indicated on the INDEX TO MAPS.

Overlays

PA01 Public Acquisition Overlay 1



AUSTRALIAN MAP GRID ZONE 55



Printed: 3/6/2013

AMENDMENT C62