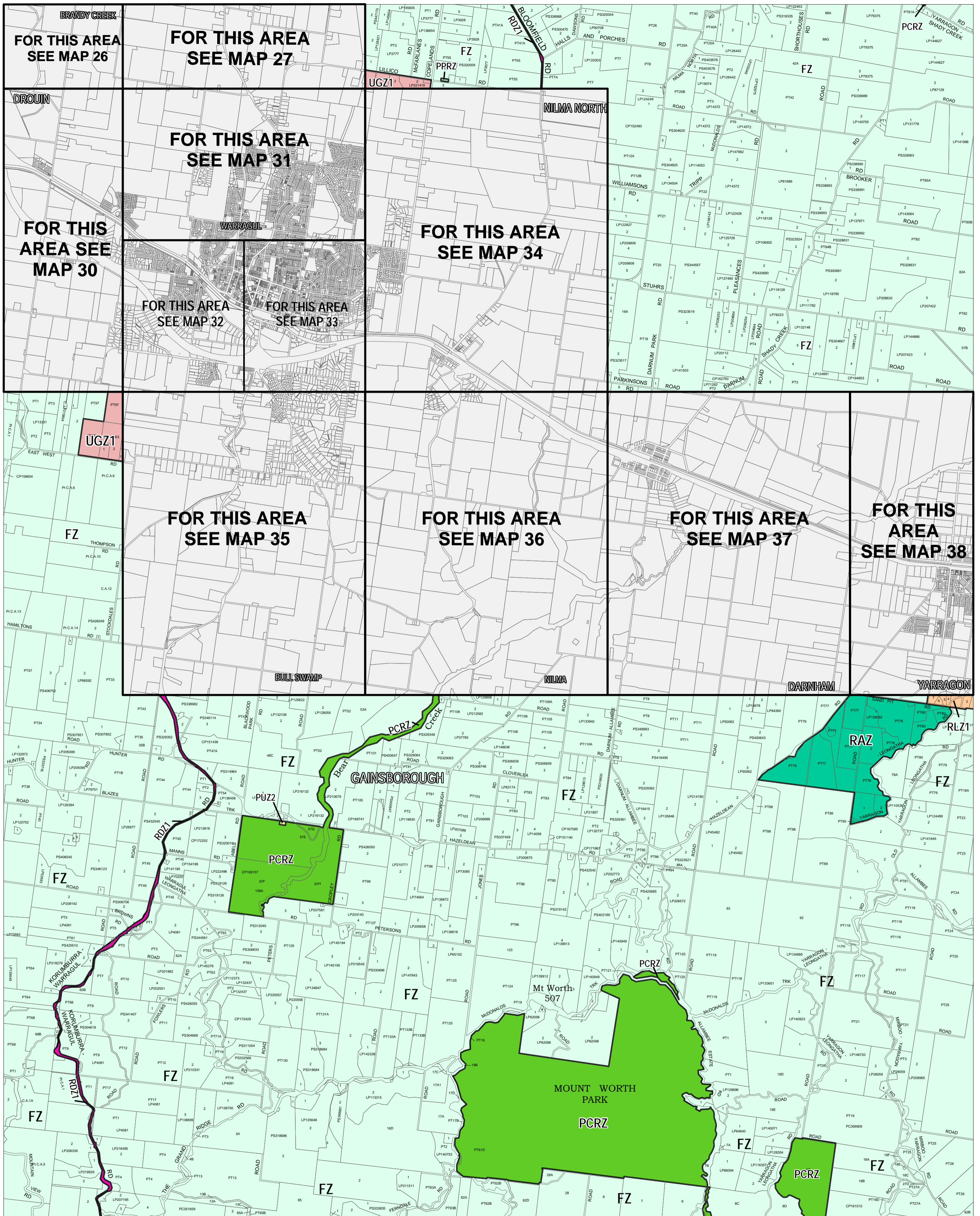


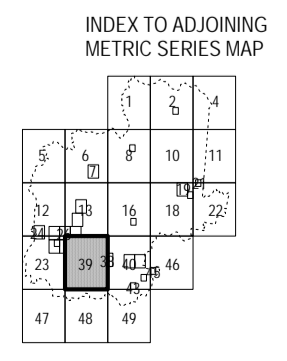
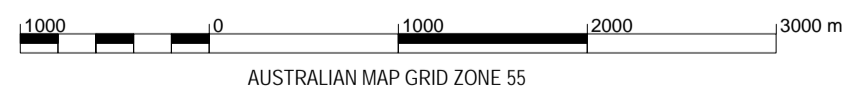
BAW BAW PLANNING SCHEME - LOCAL PROVISION



This publication is copyright. No part may be reproduced by any process except in accordance with the provisions of the Copyright Act. © State of Victoria.

This map should be read in conjunction with additional Planning Overlay Maps (if applicable) as indicated on the INDEX TO MAPS.

Commercial	Residential
<ul style="list-style-type: none"> Commercial 1 Zone 	<ul style="list-style-type: none"> General Residential Zone - Schedule 1
Industrial	Rural
<ul style="list-style-type: none"> Industrial 1 Zone 	<ul style="list-style-type: none"> Farming Zone Rural Activity Zone Rural Living Zone - Schedule 1
Public Land	Special Purpose
<ul style="list-style-type: none"> Public Conservation And Resource Zone Public Park And Recreation Zone Public Use Zone - Education Public Use Zone - Transport Road Zone - Category 1 	<ul style="list-style-type: none"> Urban Growth Zone - Schedule 1



Printed: 24/10/2014

AMENDMENT C108