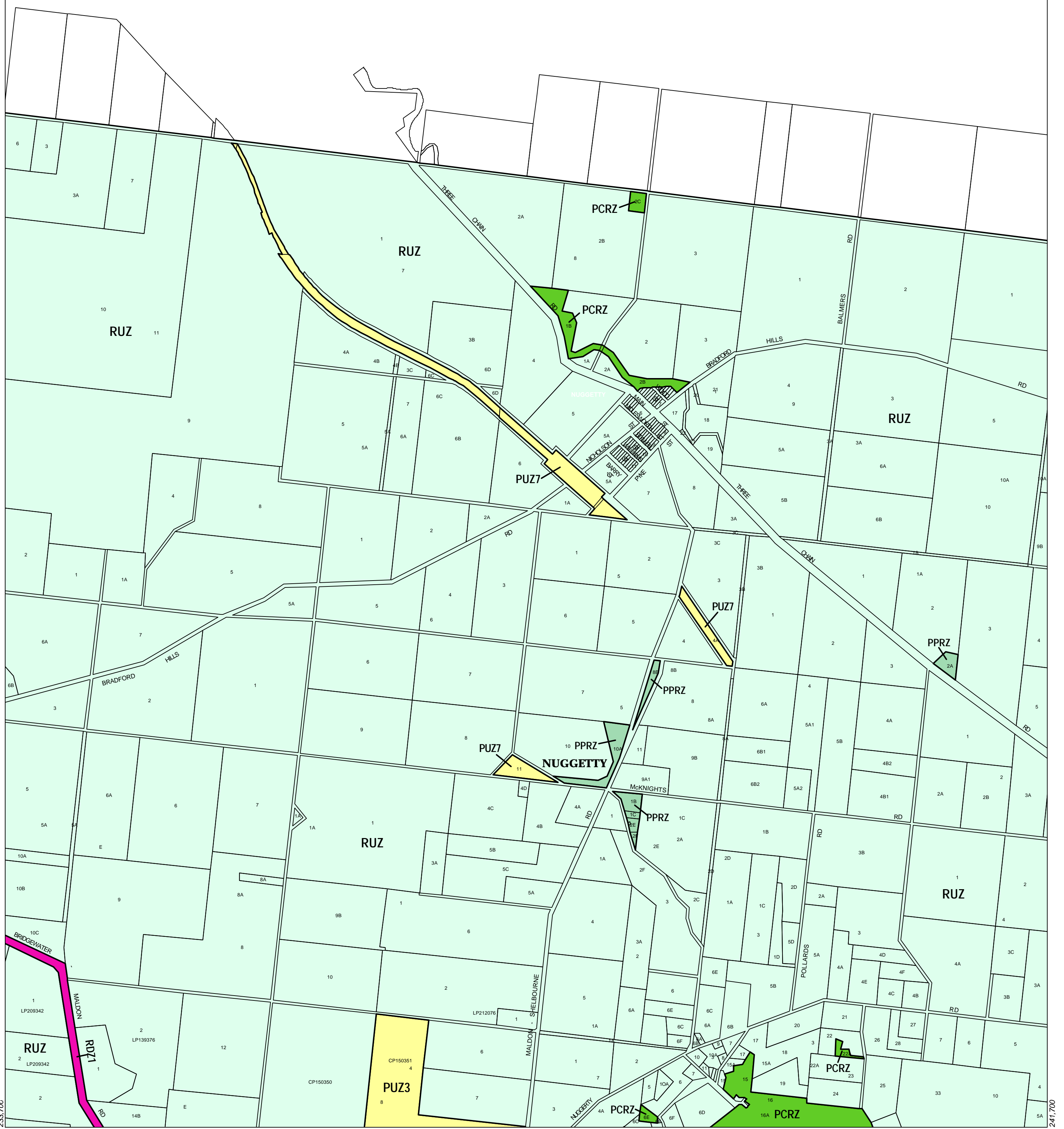


MOUNT ALEXANDER PLANNING SCHEME - LOCAL PROVISION

5,914,500 233,700 5,914,500 241,700

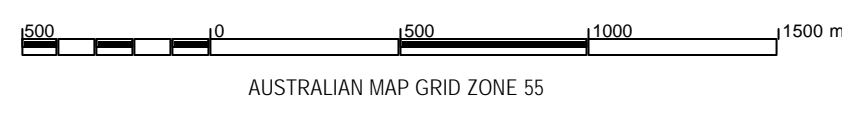


5,904,500 This publication is copyright. No part may be reproduced by any process except in accordance with the provisions of the Copyright Act 1968 State of Victoria.

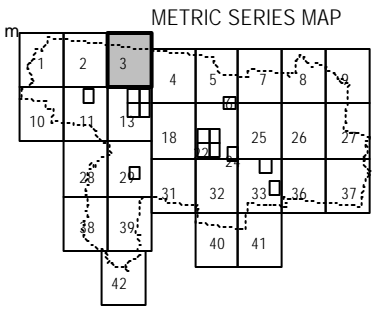
This map should be read in conjunction with additional Planning Overlay Maps (if applicable) as indicated on the INDEX TO MAPS.

5,904,500

Public Land	
	Public Conservation And Resource Zone
	Public Park And Recreation Zone
	Public Use Zone Health And Community
	Public Use Zone Other Public Use
	Road Zone Category 1
Rural	
	Rural Zone



AUSTRALIAN MAP GRID ZONE 55



Printed: 24/6/2003