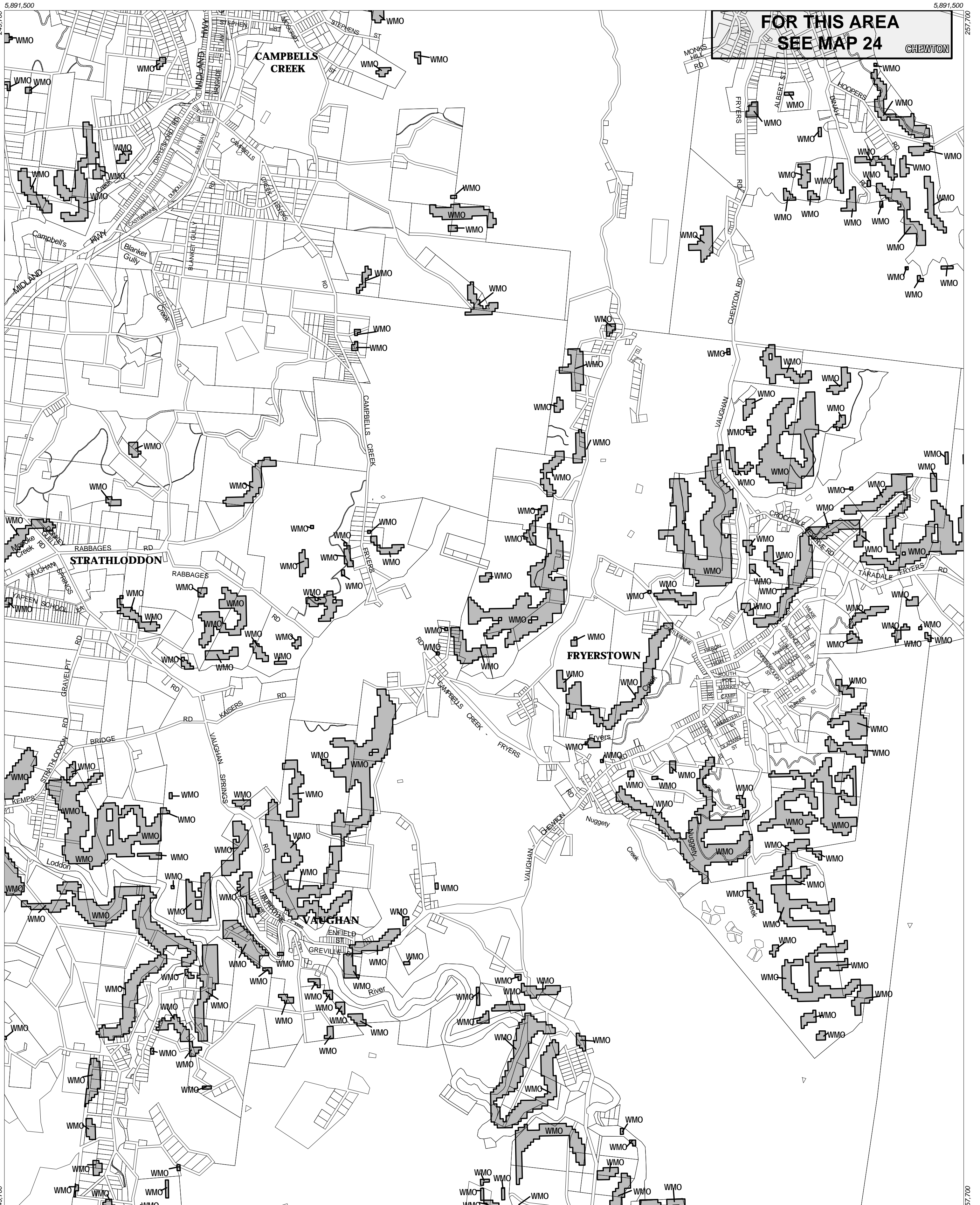


MOUNT ALEXANDER PLANNING SCHEME - LOCAL PROVISION



**FOR THIS AREA
SEE MAP 24**

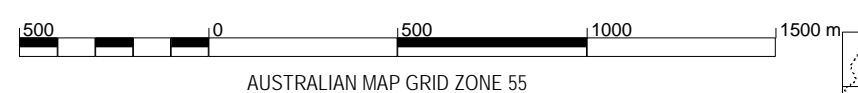
CHEWTON

This publication is copyright. No part may be reproduced by any process except in accordance with the provisions of the Copyright Act. © State of Victoria.

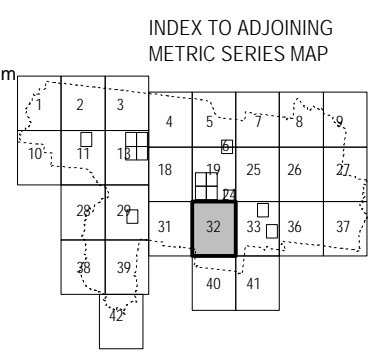
This map should be read in conjunction with additional Planning Overlay Maps (if applicable) as indicated on the INDEX TO MAPS.

Overlays

- WMO Wildfire Management Overlay



AUSTRALIAN MAP GRID ZONE 55



Printed: 2/5/2003