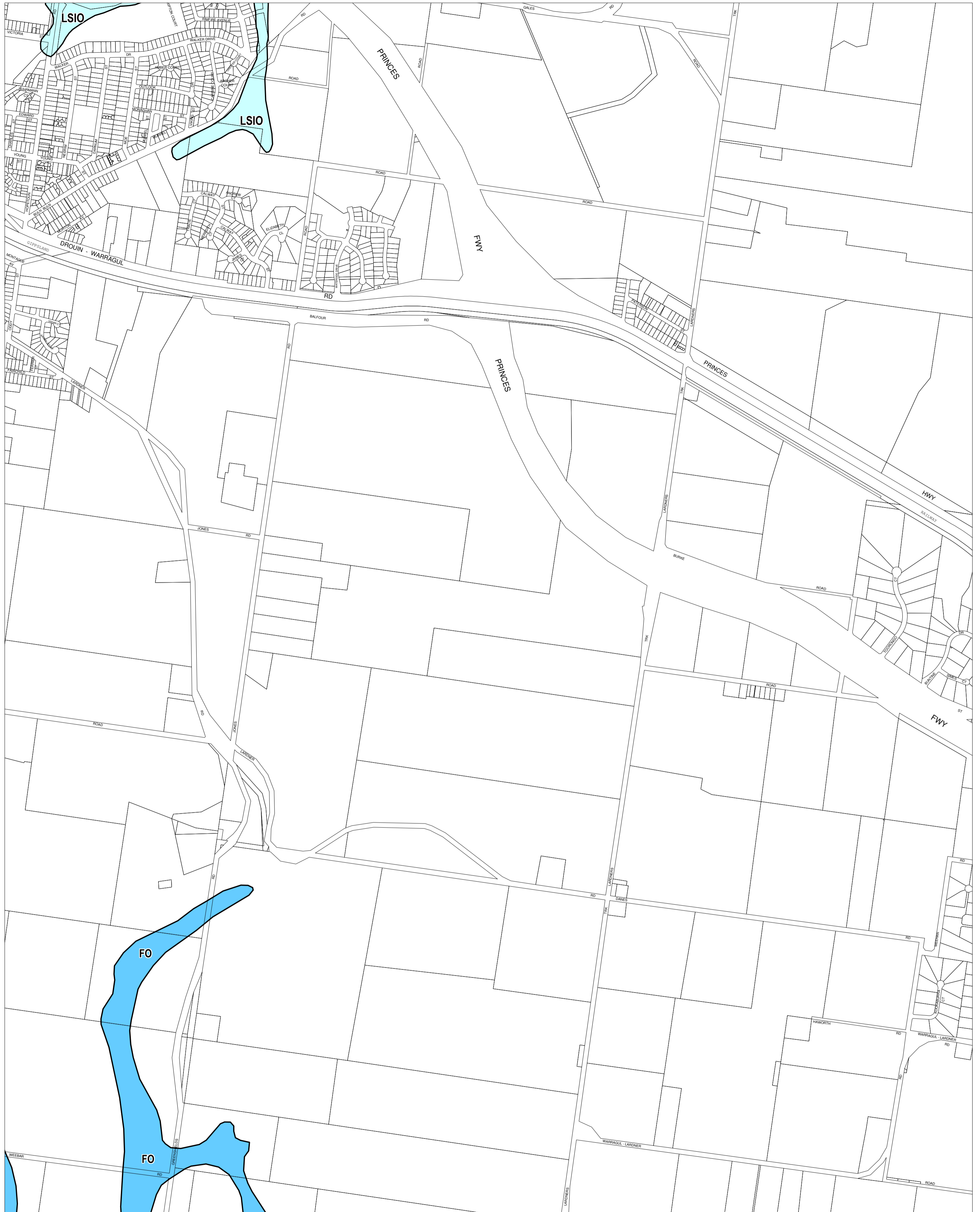


# BAW BAW PLANNING SCHEME - LOCAL PROVISION

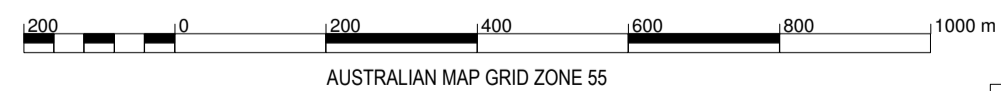


This publication is copyright. No part may be reproduced by any process except in accordance with the provisions of the Copyright Act. © State of Victoria.

This map should be read in conjunction with additional Planning Overlay Maps (if applicable) as indicated on the INDEX TO MAPS.

**Overlays**

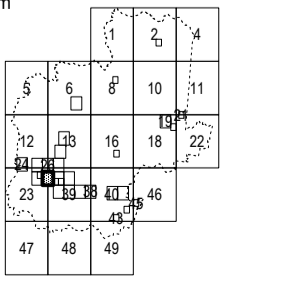
- Floodway Overlay
- Land Subject to Inundation Overlay



AUSTRALIAN MAP GRID ZONE 55



**INDEX TO ADJOINING METRIC SERIES MAP**



Printed: 18/2/2011

**AMENDMENT C18**