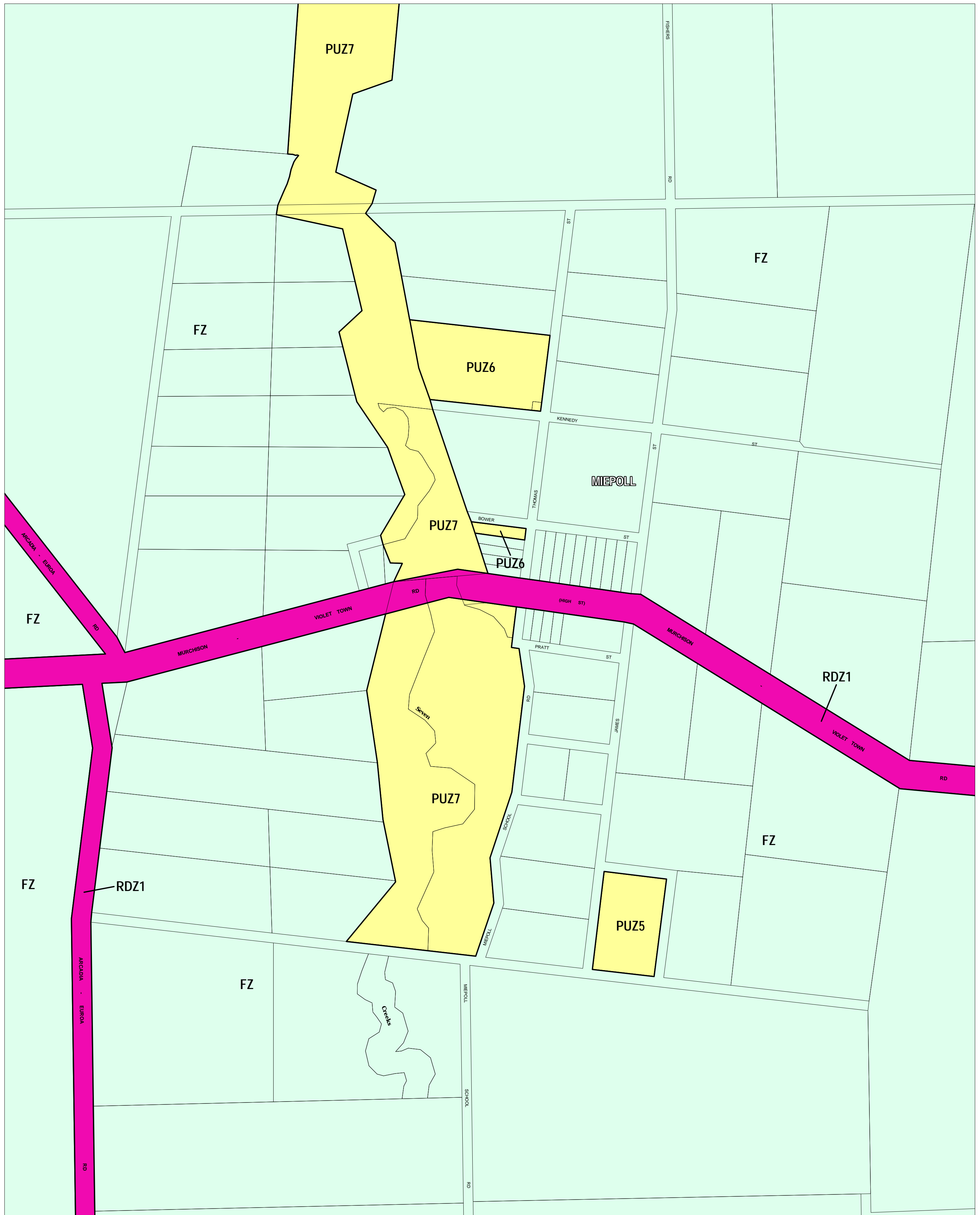
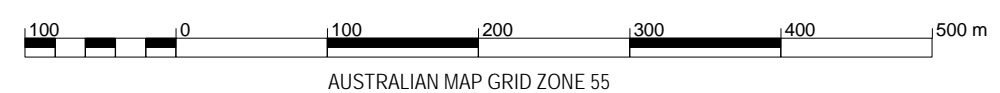


STRATHBOGIE PLANNING SCHEME - LOCAL PROVISION

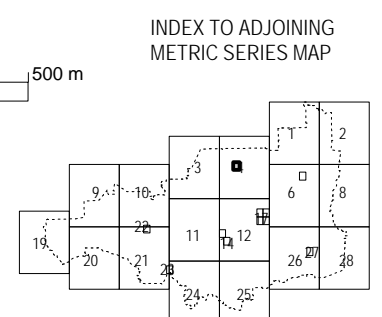


This publication is copyright. No part may be reproduced by any process except in accordance with the provisions of the Copyright Act. © State of Victoria. This map should be read in conjunction with additional Planning Overlay Maps (if applicable) as indicated on the INDEX TO MAPS.

Public Land	
	Public Use Zone Cemetery/crematorium
	Public Use Zone Local Government
	Public Use Zone Other Public Use
	Road Zone Category 1
Rural	
	Farming Zone



THIS MAP INCORPORATES APPROVED ZONES AS AT: 04/05/2006 AMENDMENT C35



Printed: 10/5/2006