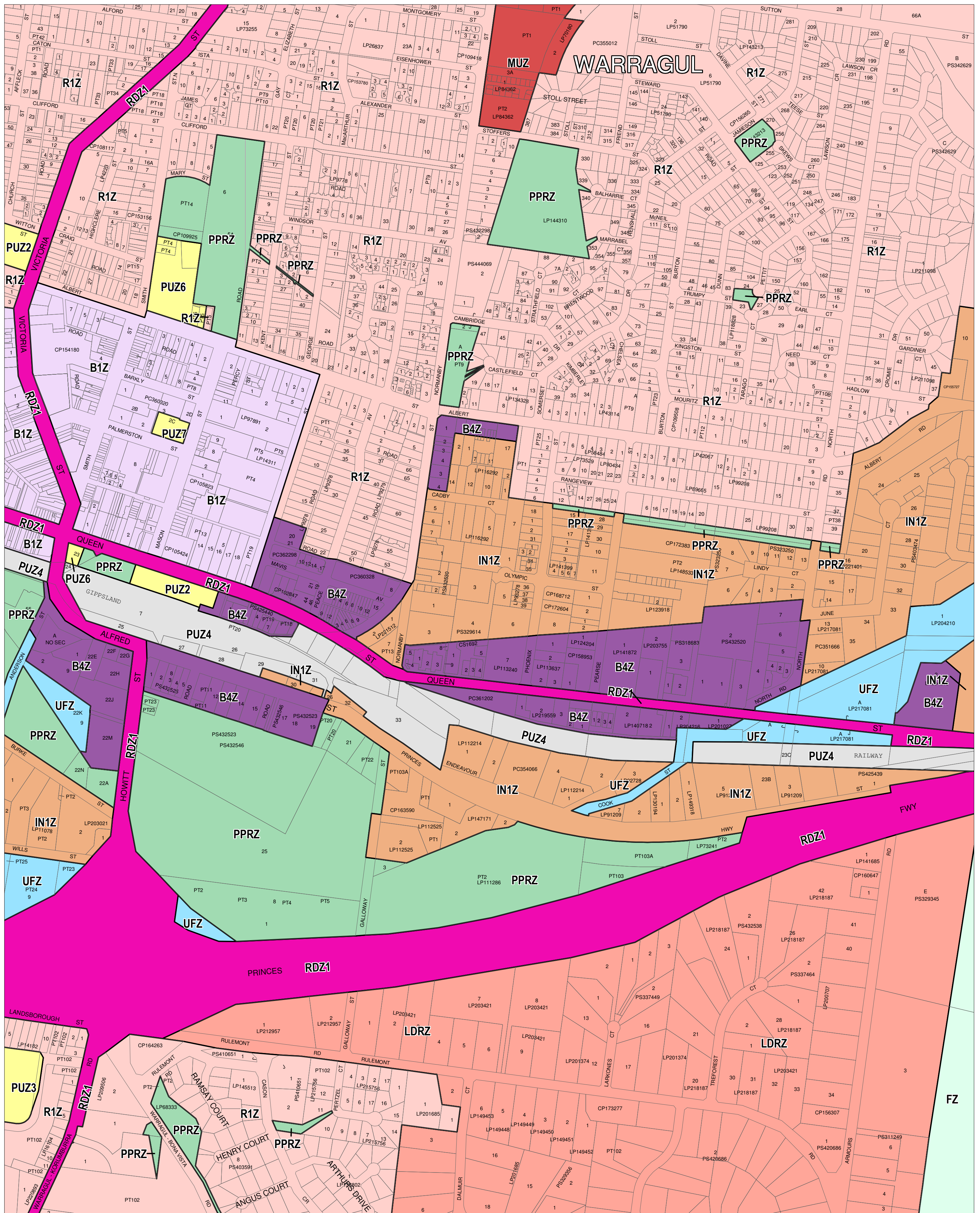
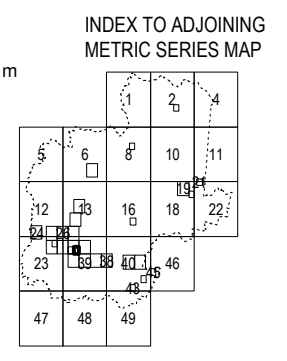
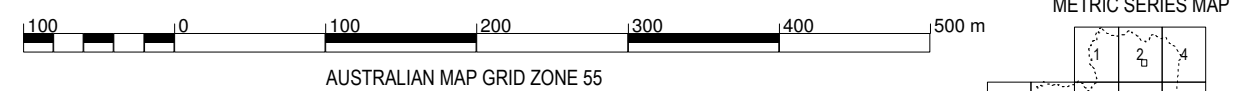


BAW BAW PLANNING SCHEME - LOCAL PROVISION



This publication is copyright. No part may be reproduced by any process except in accordance with the provisions of the Copyright Act. © State of Victoria. This map should be read in conjunction with additional Planning Overlay Maps (if applicable) as indicated on the INDEX TO MAPS.

Business	Public Use Zone - Other Public Use
B1Z Business 1 Zone	PUZ1 Public Use Zone - Other Public Use
B2Z Business 2 Zone	PUZ2 Public Use Zone - Transport
B4Z Business 4 Zone	RDZ1 Road Zone - Category 1
Industrial	Residential
IN1Z Industrial 1 Zone	LDRZ Low Density Residential Zone
Public Land	MUZ Mixed Use Zone
PPRZ Public Park And Recreation Zone	R1Z Residential 1 Zone
PUZ1 Public Use Zone - Education	Rural
PUZ2 Public Use Zone - Health And Community	FZ Farming Zone
PUZ3 Public Use Zone - Local Government	Special Purpose
PUZ6 Public Use Zone - Local Government	UFZ Urban Floodway Zone



Printed: 29/4/2013

AMENDMENT C99