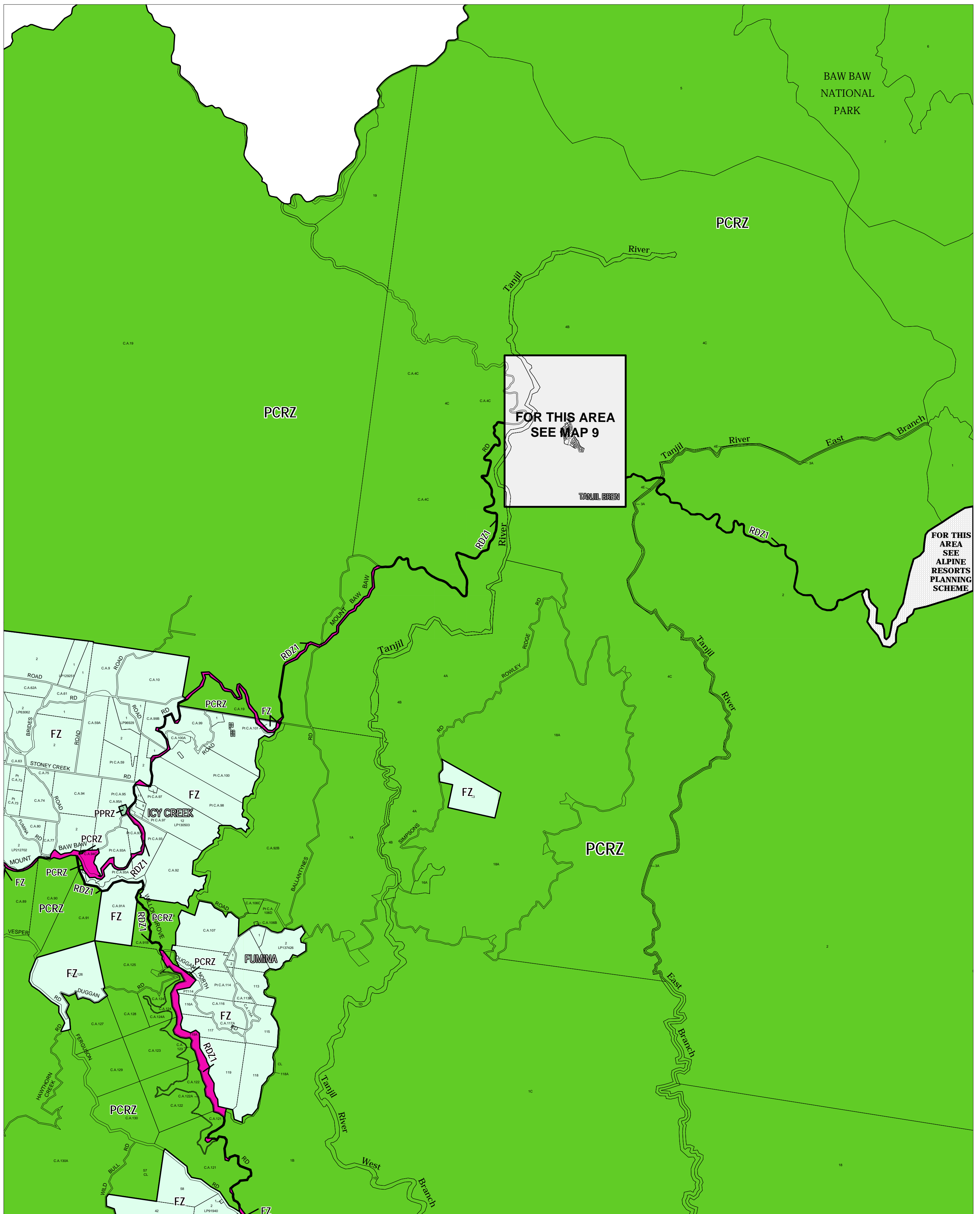
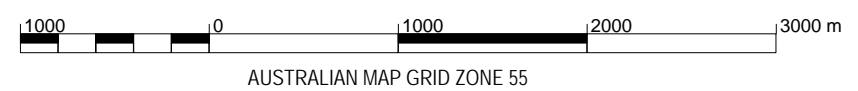


BAW BAW PLANNING SCHEME - LOCAL PROVISION

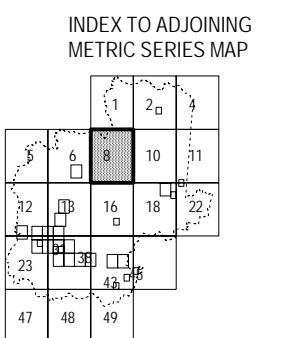


This publication is copyright. No part may be reproduced by any process except in accordance with the provisions of the Copyright Act. © State of Victoria. This map should be read in conjunction with additional Planning Overlay Maps (if applicable) as indicated on the INDEX TO MAPS.

| Public Land | |
|-------------|---------------------------------------|
| | Public Conservation And Resource Zone |
| | Public Park And Recreation Zone |
| | Road Zone - Category 1 |
| Rural | |
| | Farming Zone |



AUSTRALIAN MAP GRID ZONE 55



Printed: 29/5/2009

AMENDMENT C64 PART 1