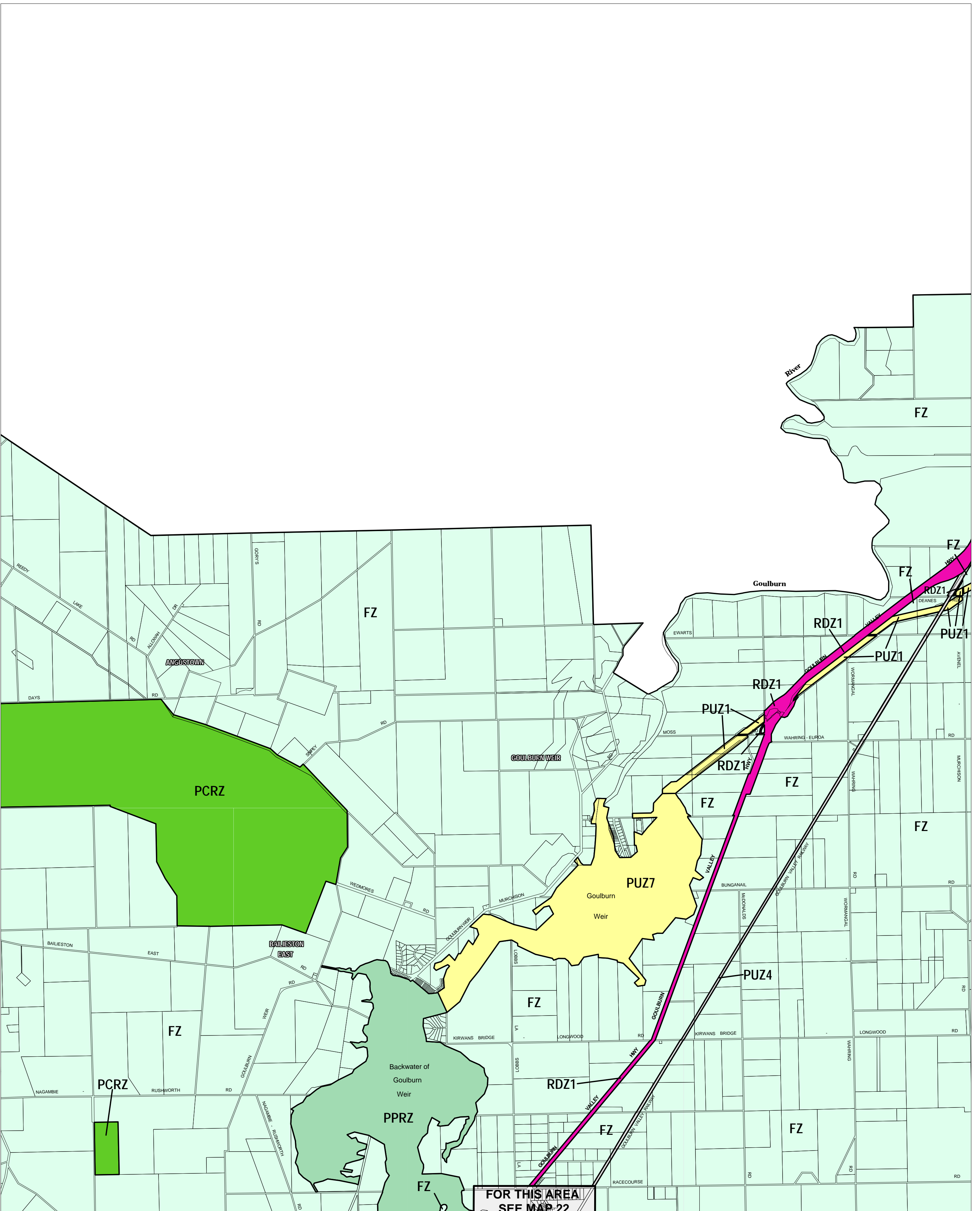
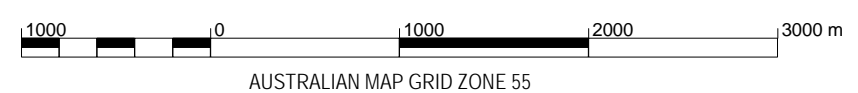


# STRATHBOGIE PLANNING SCHEME - LOCAL PROVISION

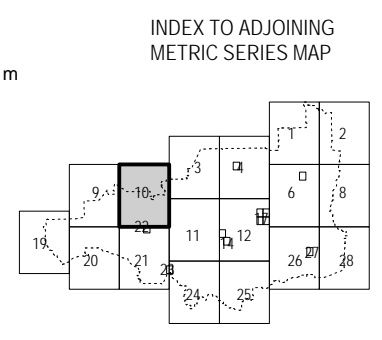


This publication is copyright. No part may be reproduced by any process except in accordance with the provisions of the Copyright Act. © State of Victoria.  
 This map should be read in conjunction with additional Planning Overlay Maps (if applicable) as indicated on the INDEX TO MAPS.

Public Land	
<span style="background-color: #90EE90; border: 1px solid black; display: inline-block; width: 15px; height: 10px;"></span> PCRZ	Public Conservation And Resource Zone
<span style="background-color: #90EE90; border: 1px solid black; display: inline-block; width: 15px; height: 10px;"></span> PPRZ	Public Park And Recreation Zone
<span style="background-color: #FFFF00; border: 1px solid black; display: inline-block; width: 15px; height: 10px;"></span> PUZ7	Public Use Zone Other Public Use
<span style="background-color: #FFFF00; border: 1px solid black; display: inline-block; width: 15px; height: 10px;"></span> PUZ1	Public Use Zone Service And Utility
<span style="background-color: #E0E0E0; border: 1px solid black; display: inline-block; width: 15px; height: 10px;"></span> PUZ4	Public Use Zone Transport
<span style="background-color: #FF00FF; border: 1px solid black; display: inline-block; width: 15px; height: 10px;"></span> RDZ1	Road Zone Category 1
Rural	
<span style="background-color: #E0FFE0; border: 1px solid black; display: inline-block; width: 15px; height: 10px;"></span> FZ	Farming Zone



THIS MAP INCORPORATES APPROVED ZONES AS AT: 04/05/2006 AMENDMENT C35



Printed: 10/5/2006