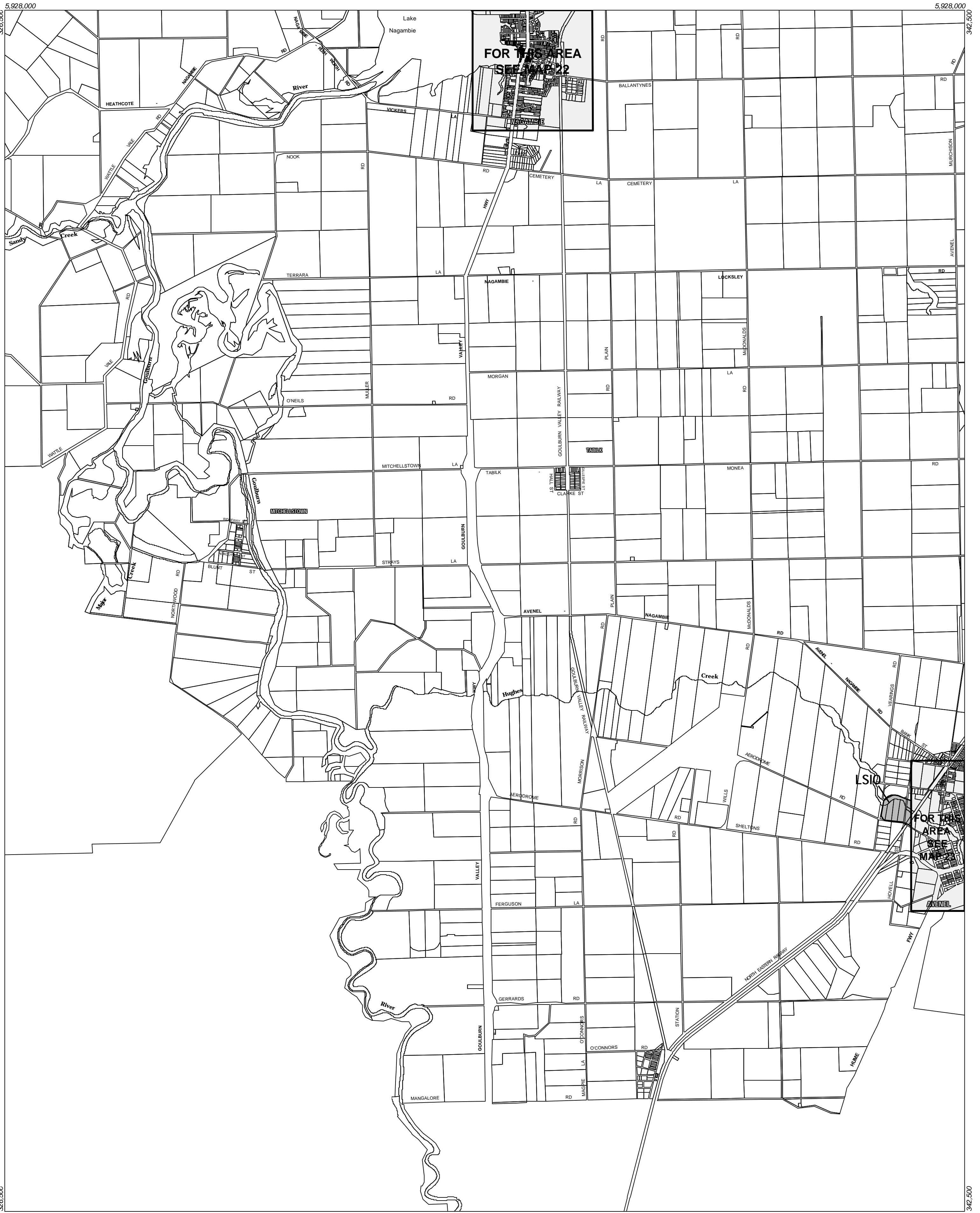


STRATHBOGIE PLANNING SCHEME - LOCAL PROVISION



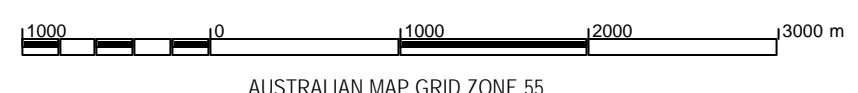
5,908,000 This publication is copyright. No part may be reproduced by any process except in accordance with the provisions of the Copyright Act © State of Victoria.

This map should be read in conjunction with additional Planning Overlay Maps (if applicable) as indicated on the INDEX TO MAPS.

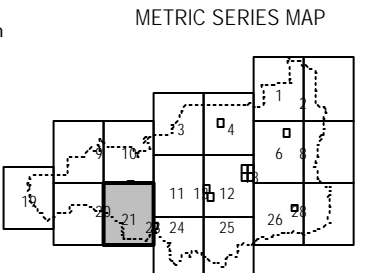
5,908,000

Overlays

- LSIO Land Subject To Inundation Overlay



AUSTRALIAN MAP GRID ZONE 55



Printed: 19/6/2003