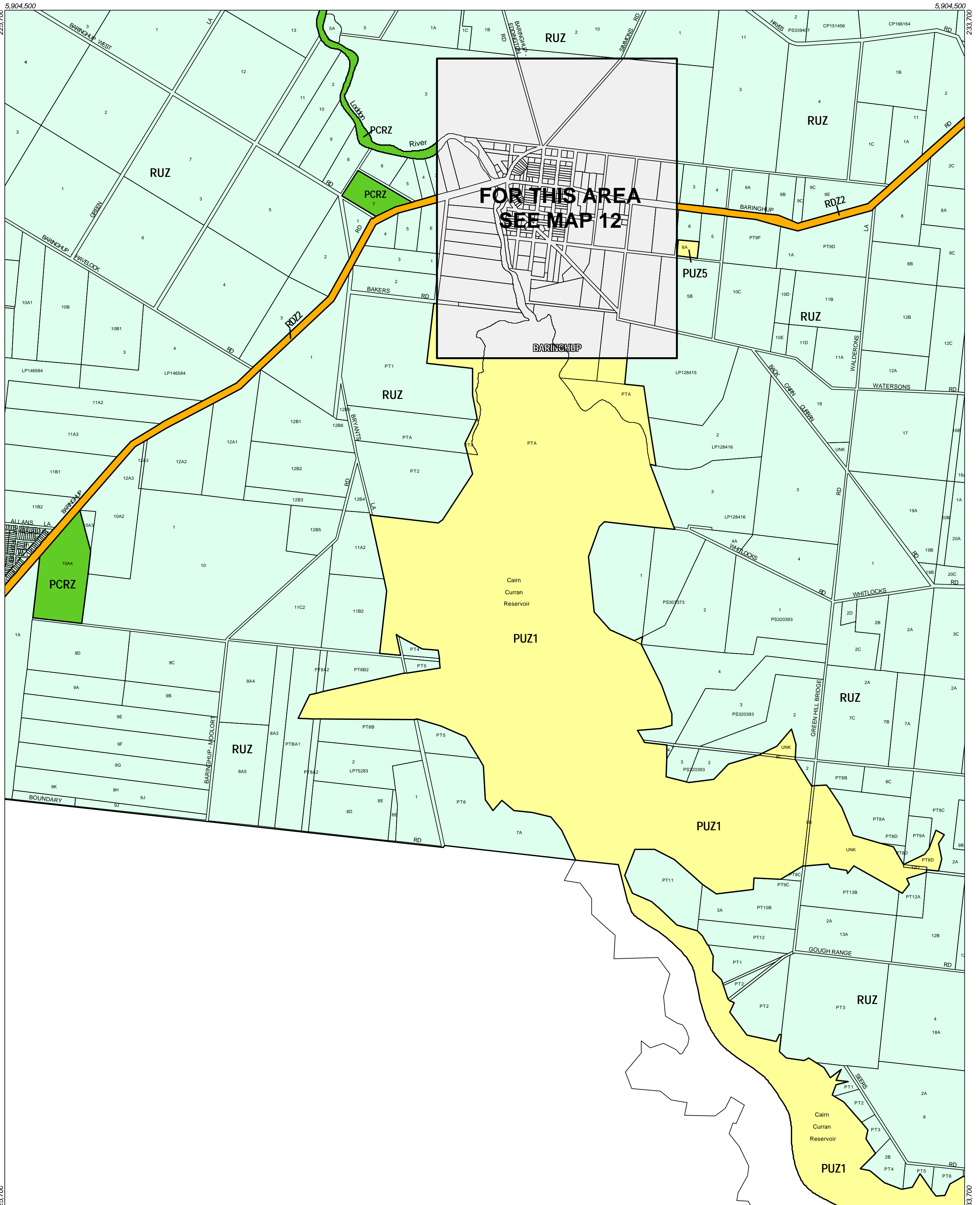


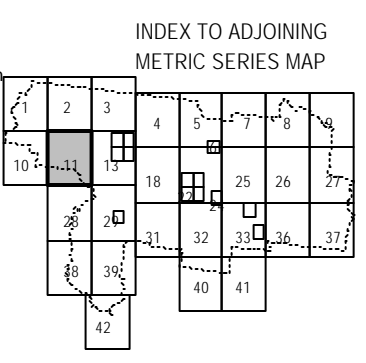
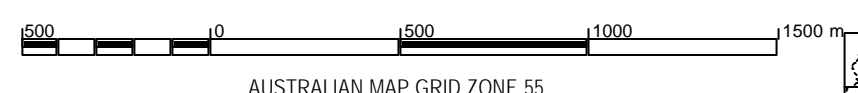
# MOUNT ALEXANDER PLANNING SCHEME - LOCAL PROVISION



This publication is copyright. No part may be reproduced by any process except in accordance with the provisions of the Copyright Act 1968, State of Victoria.

This map should be read in conjunction with additional Planning Overlay Maps (if applicable) as indicated on the INDEX TO MAPS.

Public Land	
	Public Conservation And Resource Zone
	Public Use Zone Cemetery/crematorium
	Public Use Zone Service And Utility
	Road Zone Category 2
Rural	
	Rural Zone



Printed: 24/6/2003