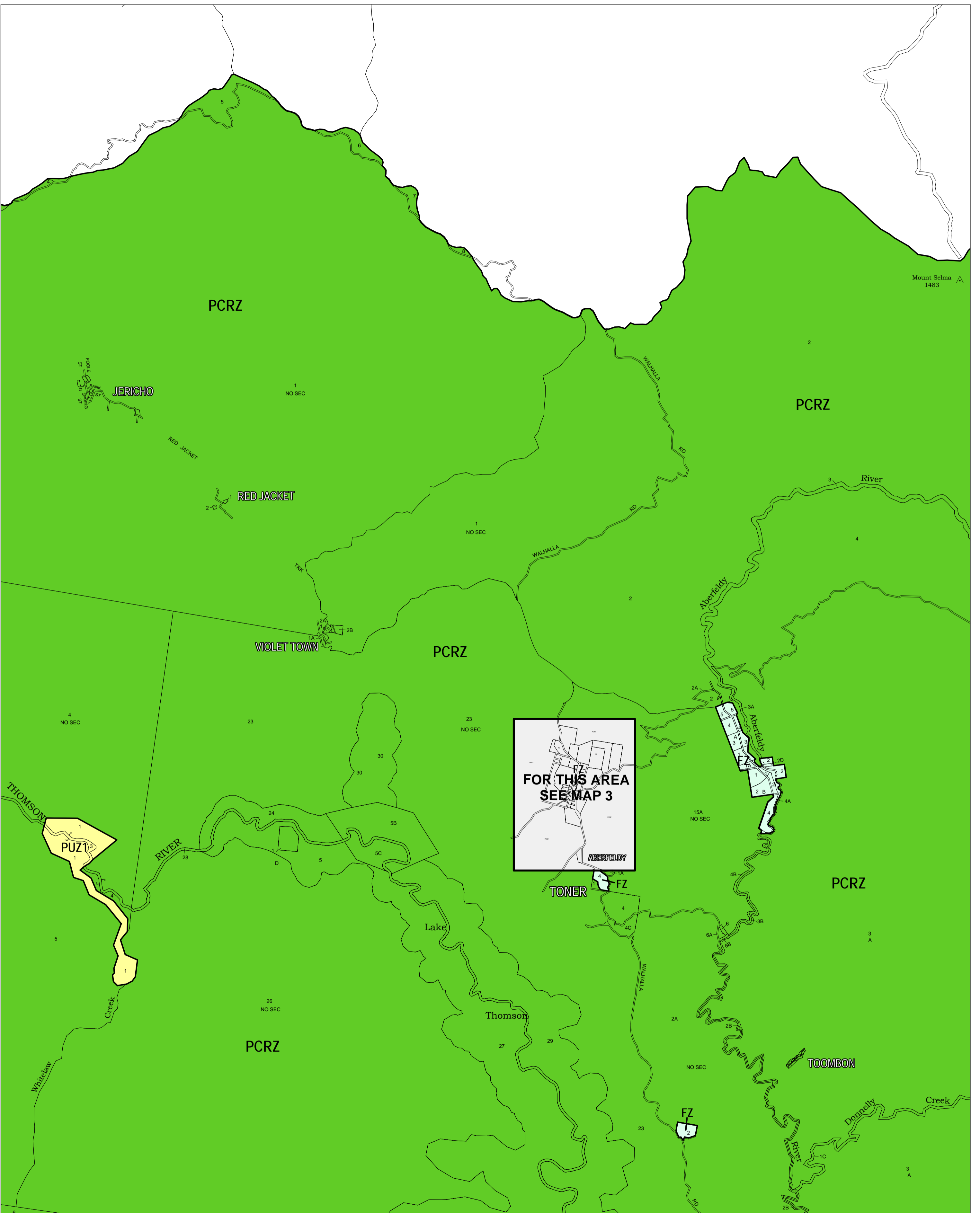


BAW BAW PLANNING SCHEME - LOCAL PROVISION

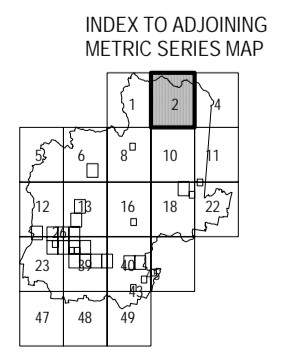
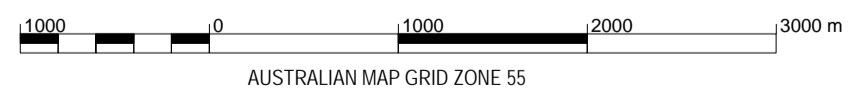


Mount Selma
1483

**FOR THIS AREA
SEE MAP 3**

This publication is copyright. No part may be reproduced by any process except in accordance with the provisions of the Copyright Act. © State of Victoria. This map should be read in conjunction with additional Planning Overlay Maps (if applicable) as indicated on the INDEX TO MAPS.

Public Land	
	Public Conservation And Resource Zone
	Public Use Zone - Service And Utility
Rural	
	Farming Zone



Printed: 3/4/2008

AMENDMENT C55

ZONES

MAP No 2