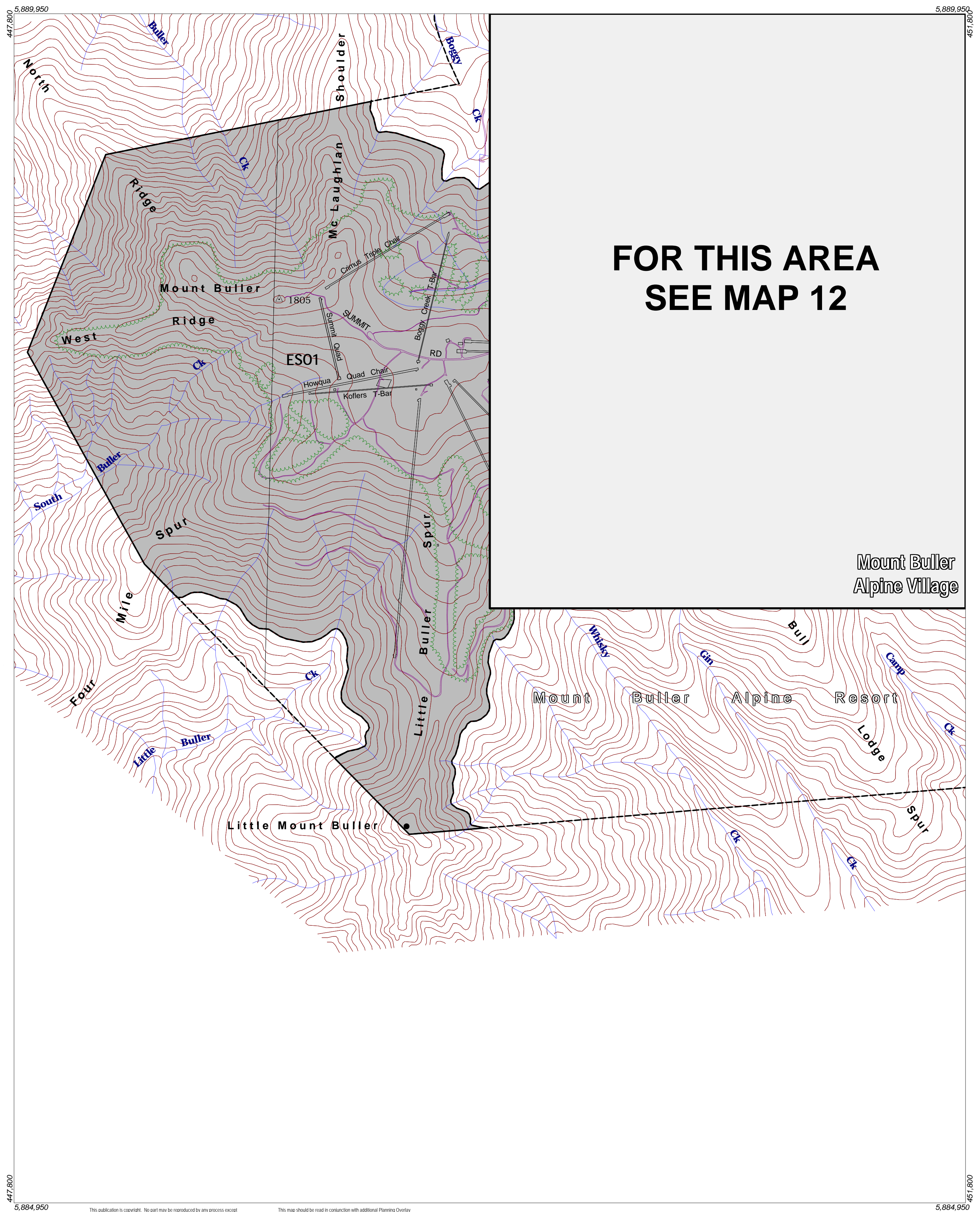


# ALPINE RESORTS PLANNING SCHEME - LOCAL PROVISION



**FOR THIS AREA  
SEE MAP 12**

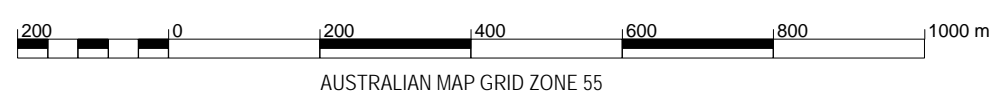
Mount Buller  
Alpine Village

This publication is copyright. No part may be reproduced by any process except in accordance with the provisions of the Copyright Act. © State of Victoria.

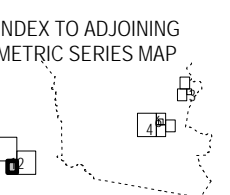
This map should be read in conjunction with additional Planning Overlay Maps (if applicable) as indicated on the INDEX TO MAPS.

**Overlays**

ES01 Environmental Significance Overlay - Schedule 1



AUSTRALIAN MAP GRID ZONE 55



Amendment C10  
Printed: 16/6/2004

