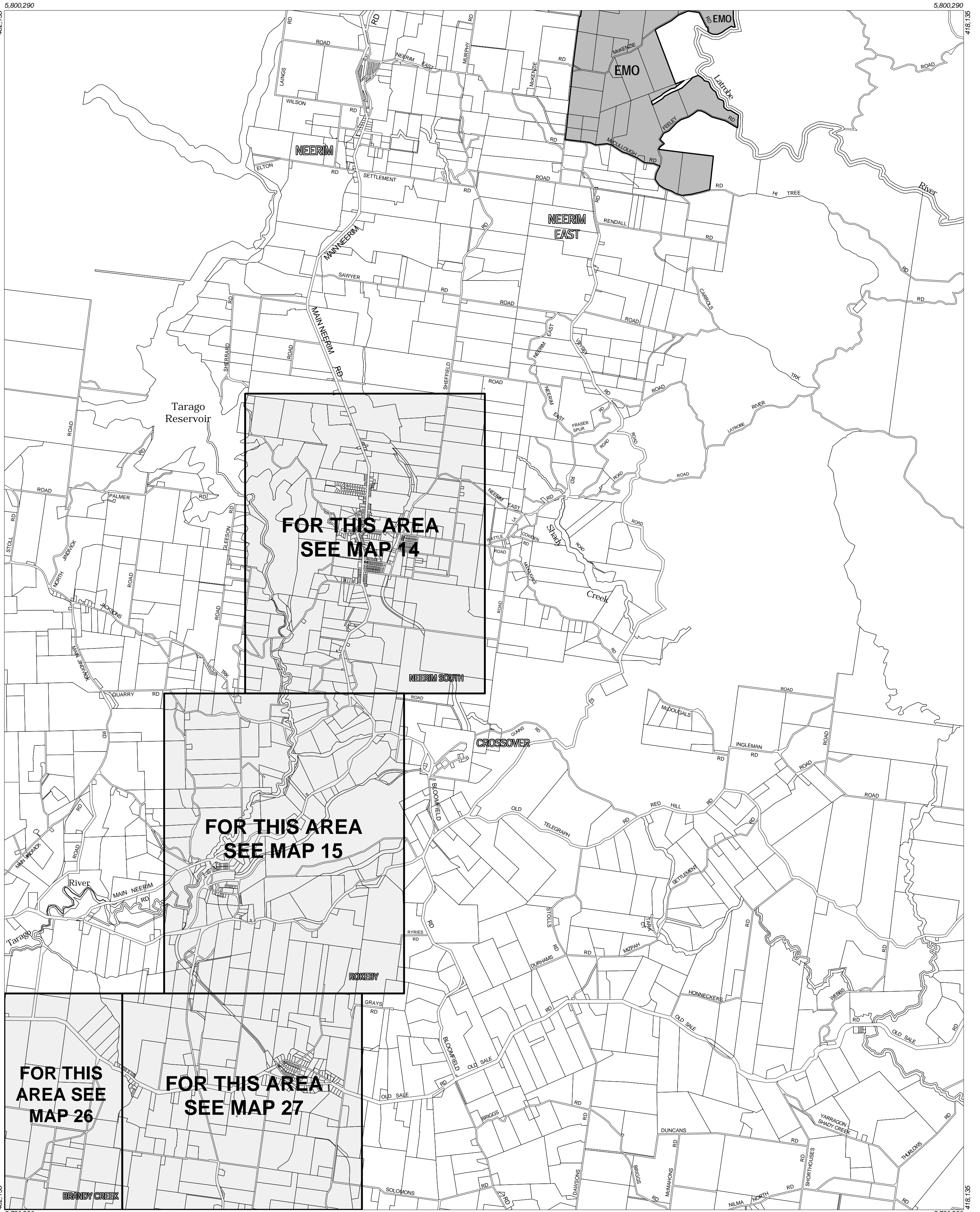


BAW BAW PLANNING SCHEME - LOCAL PROVISION



5,800,290
402,135

Overlays
EMO Erosion Management Overlay



This publication is copyright. No part may be reproduced by any process except in accordance with the provisions of the Copyright Act. © State of Victoria.

This map should be read in conjunction with additional Planning Overlay Maps (if applicable) as indicated on the INDEX TO MAPS.

1000 0 1000 2000 3000 m

AUSTRALIAN MAP GRID ZONE 55

Amendment C17
Printed: 4/2/2003

INDEX TO ADJOINING METRIC SERIES MAP

5	6	7	8	9	10	11
12	13	14	15	16	17	18
19	20	21	22	23	24	25
26	27	28	29	30	31	32
33	34	35	36	37	38	39
40	41	42	43	44	45	46
47	48	49	50	51	52	53