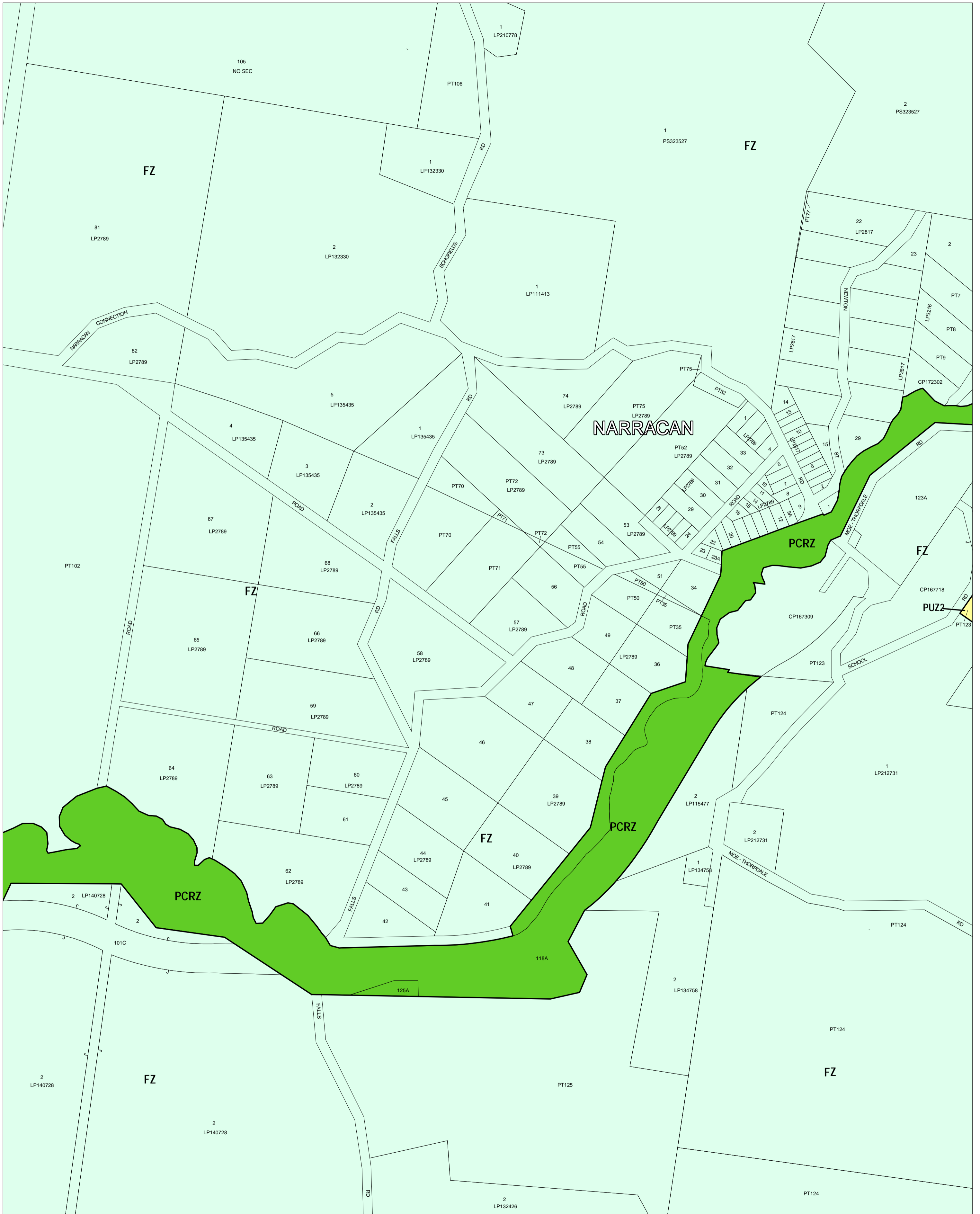


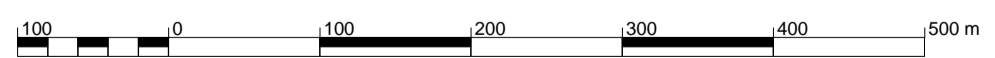
BAW BAW PLANNING SCHEME - LOCAL PROVISION



This publication is copyright. No part may be reproduced by any process except in accordance with the provisions of the Copyright Act. © State of Victoria.

This map should be read in conjunction with additional Planning Overlay Maps (if applicable) as indicated on the INDEX TO MAPS.

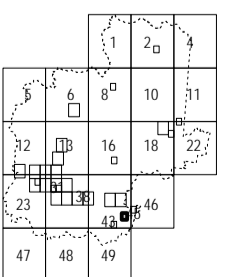
- Public Land**
- PCRZ Public Conservation and Resource Zone
- PUZ2 Public Use Zone Education
- Rural**
- FZ Farming Zone



AUSTRALIAN MAP GRID ZONE 55



INDEX TO ADJOINING METRIC SERIES MAP



Printed: 25/10/2006

AMENDMENT C37